

Hornsea Project Three
Offshore Wind Farm



Hornsea Project Three Offshore Wind Farm

Works Plan - Onshore
PINS Document Reference: A2.4.2
APFP Regulation: 5(2)(j)

Date: May 2018

Hornsea 3 
Offshore Wind Farm

 Orsted

Plans and Drawings

Works Plan - Onshore

Plan Number: A2.4.2

Version: Final

Date: May 2018

Ørsted

5 Howick Place,

London, SW1P 1WG

© Orsted Power (UK) Ltd, 2018. All rights reserved

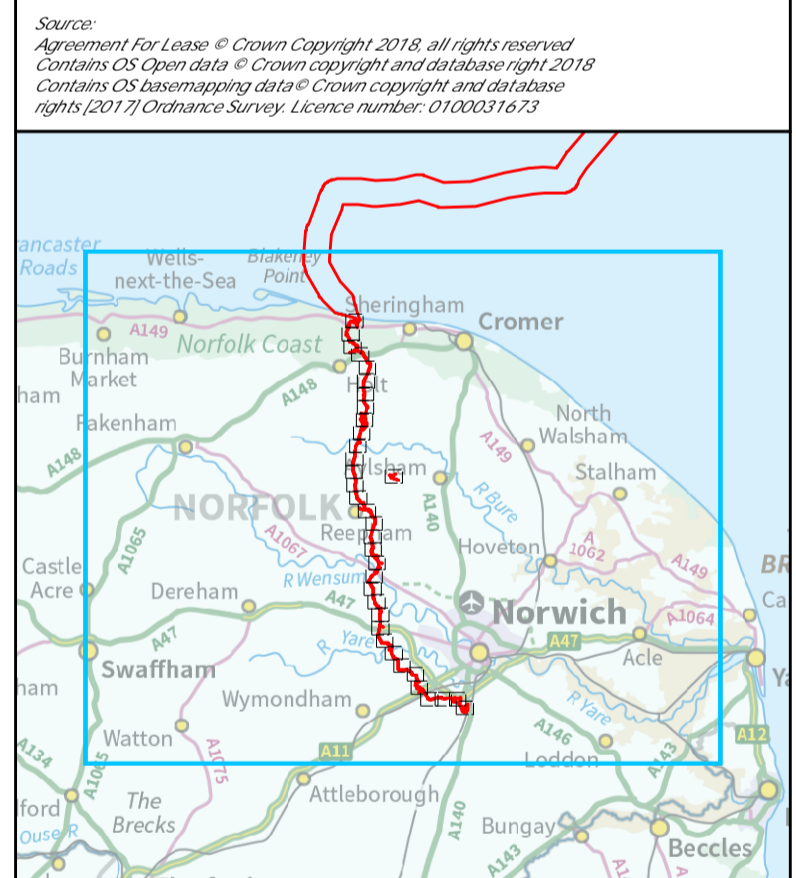
Front cover picture: Kite surfer near a UK offshore wind farm © Orsted Hornsea Project Three (UK) Ltd., 2018

Hornsea Project Three Offshore Wind Farm Works Plan - Onshore

Index Sheet

APP Regulations Reference: 5220 Application Document Number: A2.4.2

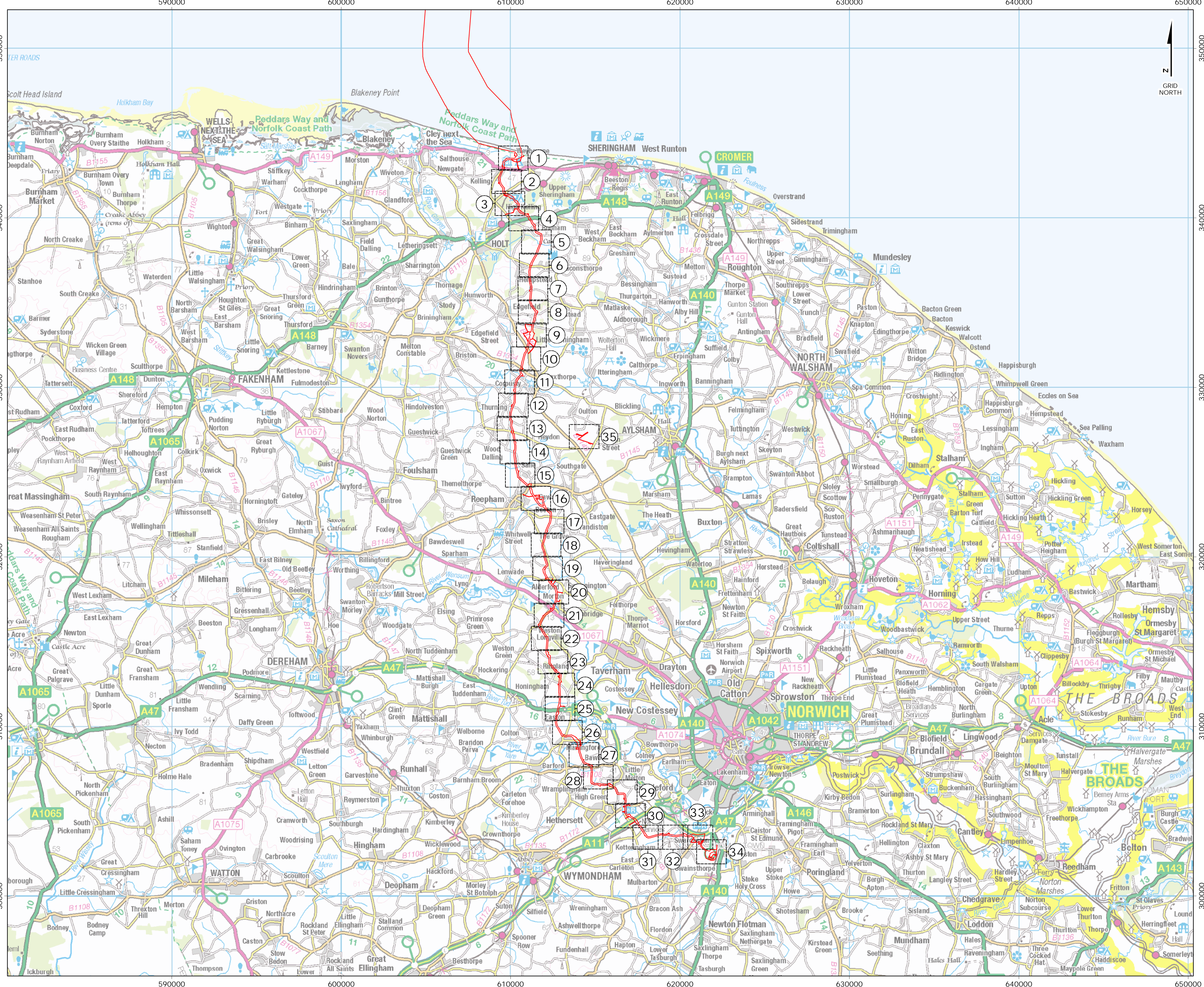
Hornsea Project Three
Order Limits



Coordinate system: British National Grid
Vertical reference: ODN
Scale @ A1: 1:100000

REV	REMARK	DATE
00	First Issue	May 2018

Hornsea Project Three Offshore Wind Farm
APP Regulations Reference: 5220
Application Document Number: A2.4.2
Document no: HOW03APP12
Created by: NATMCO
Checked by: ANGLU
Approved by: STLV

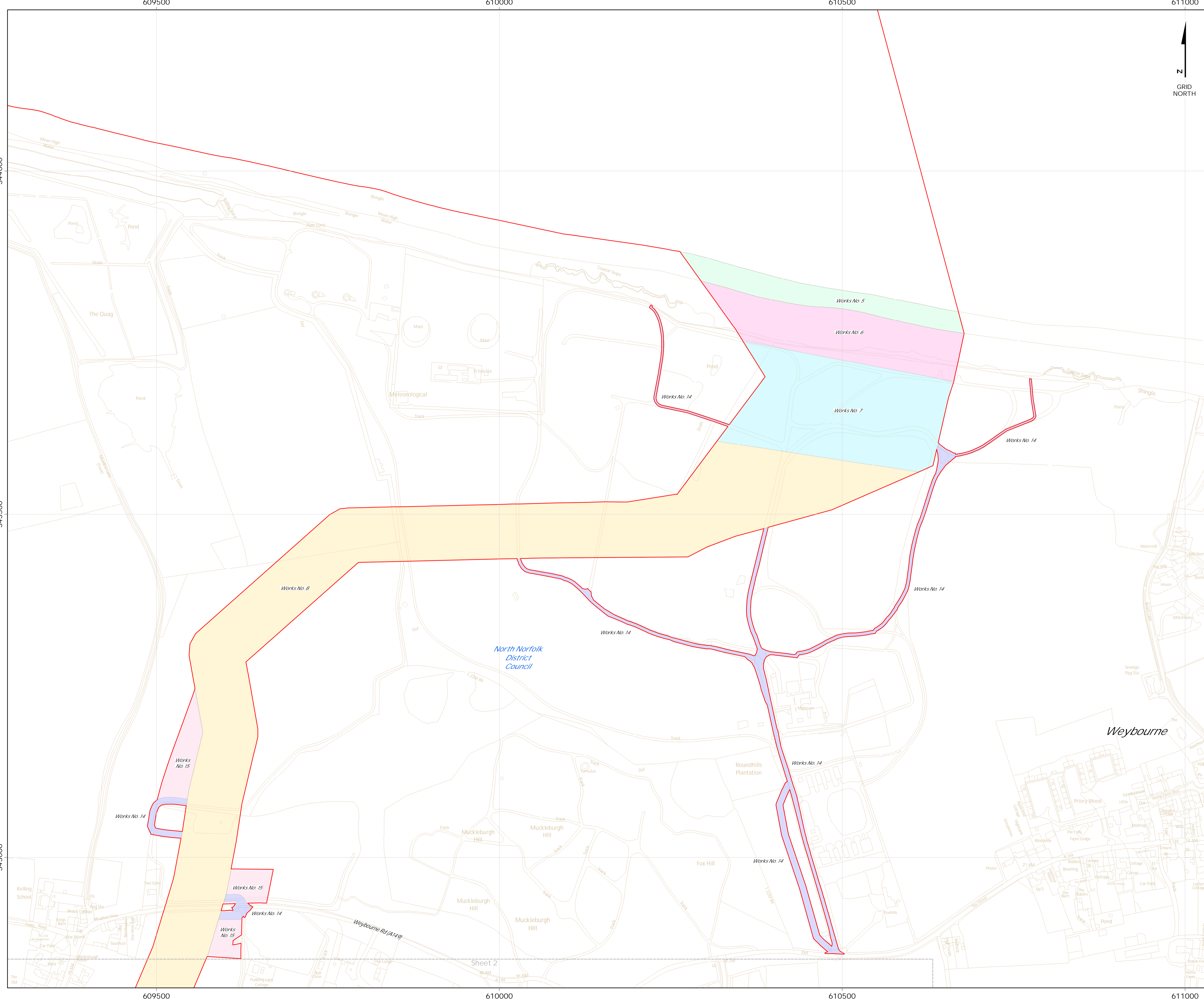


590000 600000 610000 620000 630000 640000 650000

350000 340000 330000 320000 310000 300000

590000 600000 610000 620000 630000 640000 650000

350000 340000 330000 320000 310000 300000



Hornsea Project Three Offshore Wind Farm

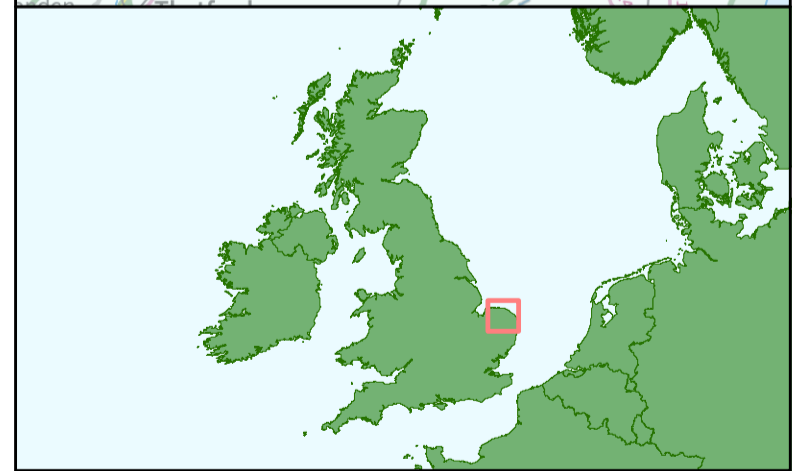
Works Plan - Onshore

Sheet 1 of 35

APPF Regulations Reference : 5200 Application Document Number : A2.4.2

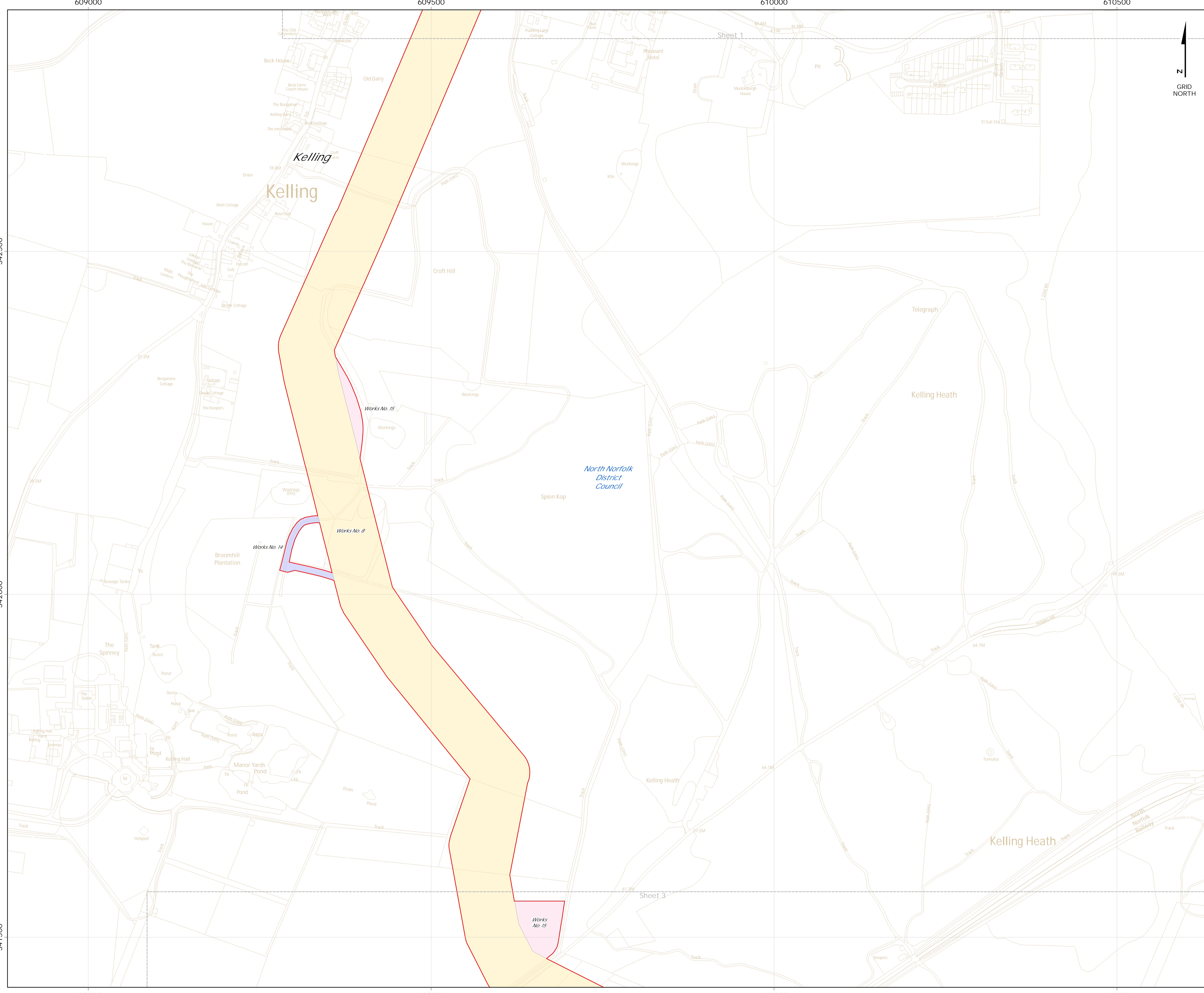
- Hornsea Project Three**
- Order Limits
 - Works No. 5 Landfall connection works (seaward of MHWS and landward of MLWS)
 - Works No. 6 Onshore connection works (landward of MHWS and onshore connection works)
 - Works No. 7 Onshore connection works (transition joint bays and landfall construction compound)
 - Works No. 8 Onshore Connection works
 - Works No. 14 Access track
 - Works No. 15 Storage area

Source:
Agreement For Lease © Crown Copyright 2018, all rights reserved
Contains OS Open data © Crown copyright and database right 2018
Contains OS base map data © Crown copyright and database right (2017) Ordnance Survey. Licence number: 0100031673



Coordinate system: British National Grid
Vertical reference: ODN
Scale @ A1: 1:2500

REV	REMARK	DATE
00	First Issue	May 2018
...
...
...
...



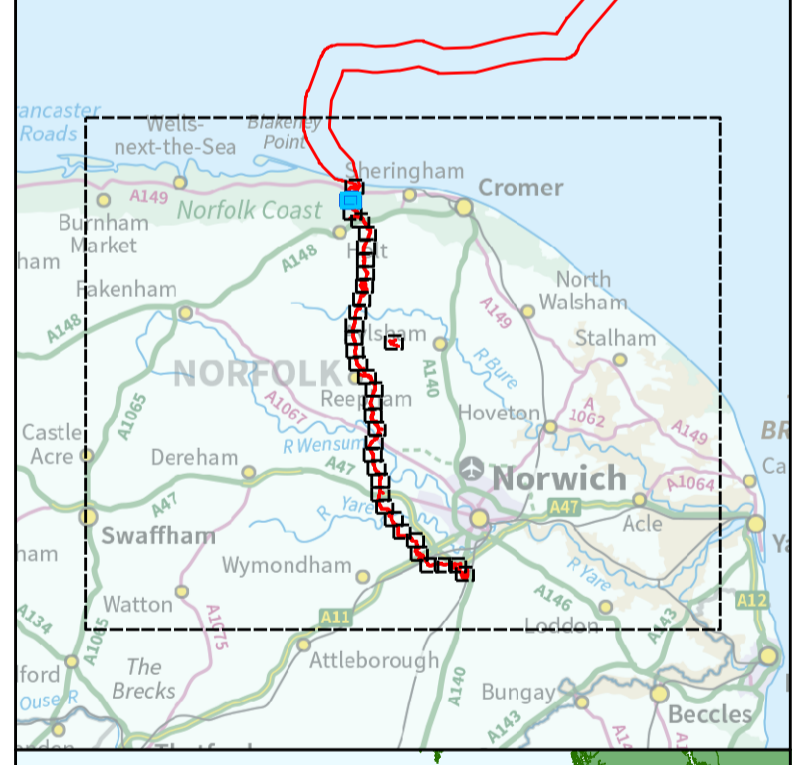
Hornsea Project Three Offshore Wind Farm Works Plan - Onshore

Sheet 2 of 35

APP Regulations Reference : 5(2) Application Document Number : A2.4.2

- Hornsea Project Three**
- Order Limits
 - Works No. 8 Onshore Connection works
 - Works No. 14 Access track
 - Works No. 15 Storage area

Source:
Agreement For Lease © Crown Copyright 2018, all rights reserved
Contains OS Open data © Crown copyright and database right 2018
Contains OS base map data © Crown copyright and database right (2017) Ordnance Survey. Licence number: 0100031673




Coordinate system: British National Grid
Vertical reference: ODN
Scale @ A1: 1:2500

0 25 50 100 150 200 Metres
0 25 50 100 150 200 Yards

REV	REMARK	DATE
00	First Issue	May 2018
...
...
...

Hornsea Project Three Offshore Wind Farm
APP Regulations Reference: 5(2)
Application Document Number: A2.4.2
Document no: HOW03APP12
Created by: NATM
Checked by: ANGLV
Approved by: STLIV



Hornsea Project Three Offshore Wind Farm Works Plan - Onshore

Sheet 3 of 35

APFP Regulations Reference : 5(2) Application Document Number : A2.4.2

- Hornsea Project Three**
- Order Limits
 - Works No. 8 Onshore Connection works
 - Works No. 14 Access track
 - Works No. 15 Storage area

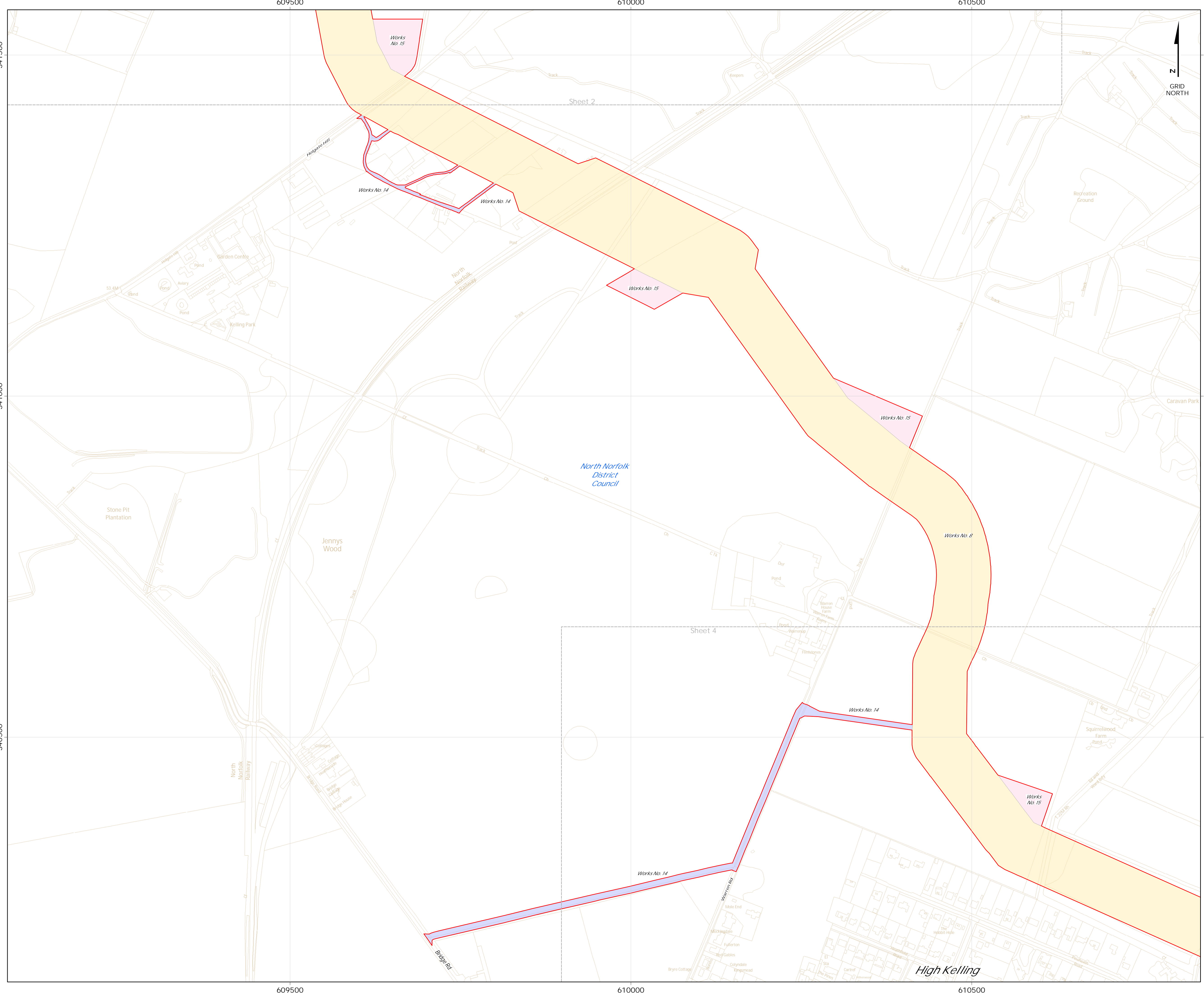
Source:
Agreement For Lease © Crown Copyright 2018, all rights reserved
Contains OS Open data © Crown copyright and database right 2018
Contains OS base mapping data © Crown copyright and database right (2017) Ordnance Survey. Licence number: 0100031673



Coordinate system: British National Grid
Vertical reference: ODN
Scale @ A1: 1:2500

REV	REMARK	DATE
00	First Issue	May 2018
...
...
...
...

Hornsea Project Three Offshore Wind Farm
APFP Regulations Reference: 5(2)
Application Document Number: A2.4.2
Document no: HOW03APP12
Created by: NATMCO
Checked by: ANGLU
Approved by: STLIV



Sheet 2

Sheet 4

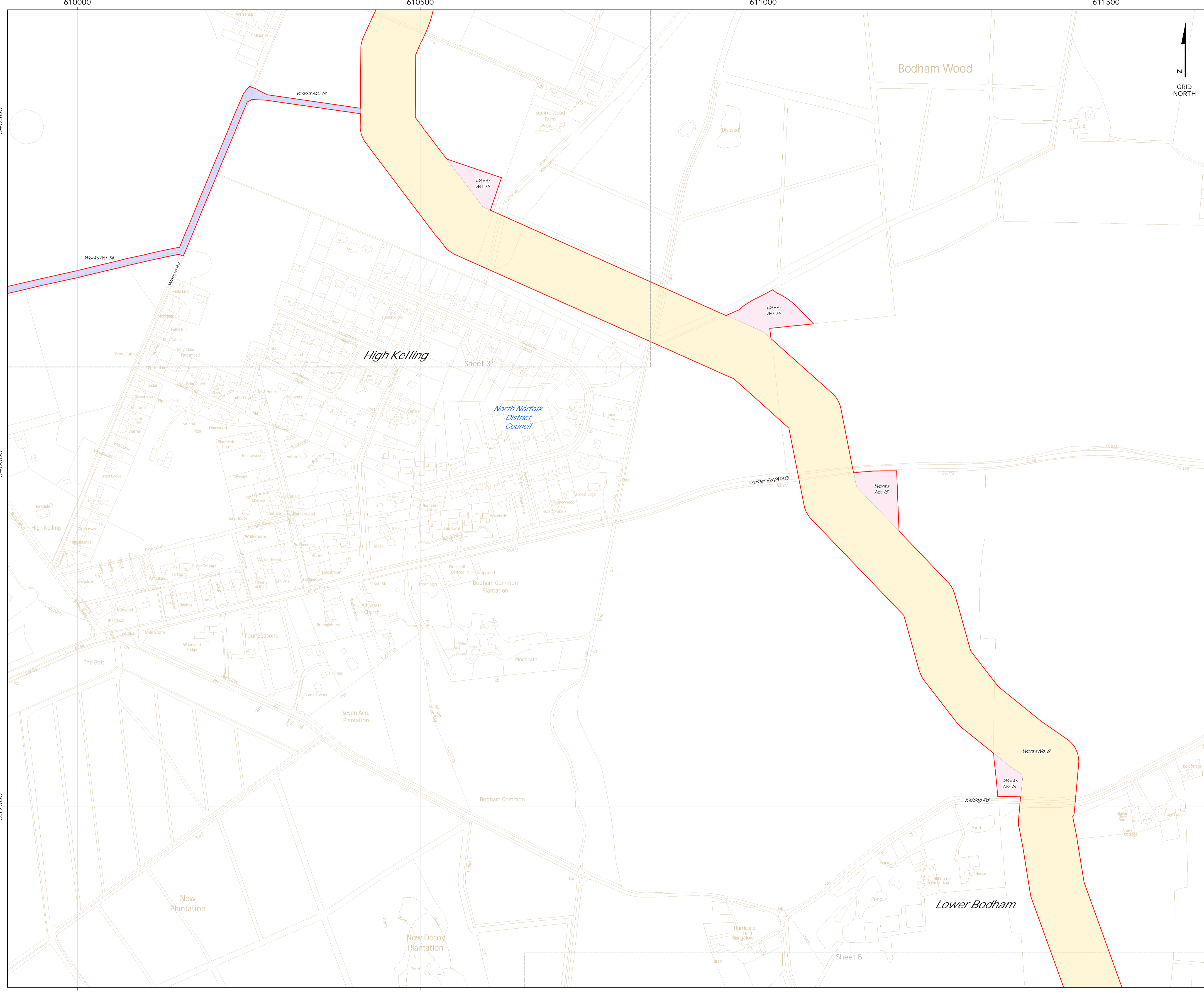
North Norfolk
District
Council

High Kelling

341500
341000
340500

609500 610000 610500
341500 341000 340500

609500 610000 610500



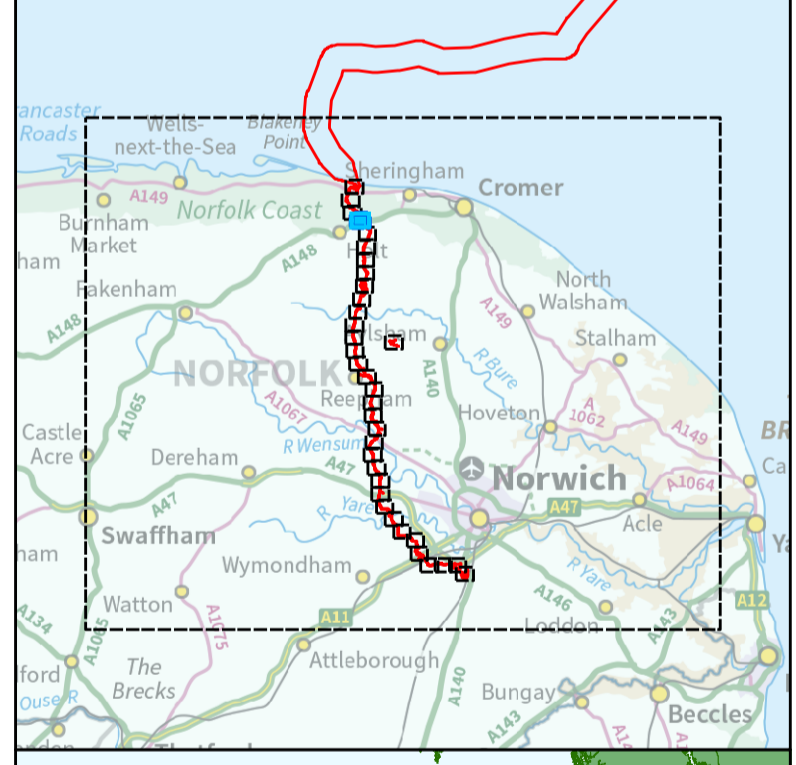
Hornsea Project Three Offshore Wind Farm Works Plan - Onshore

Sheet 4 of 35

APPF Regulations Reference : 5(2) Application Document Number : A2.4.2

- Hornsea Project Three**
- Order Limits
 - Works No. 8 Onshore Connection works
 - Works No. 14 Access track
 - Works No. 15 Storage area

Source:
Agreement For Lease © Crown Copyright 2018, all rights reserved
Contains OS Open data © Crown copyright and database right 2018
Contains OS base mapping data © Crown copyright and database right (2017) Ordnance Survey. Licence number: 0100031673



Coordinate system: British National Grid
Vertical reference: ODN
Scale @ A1: 1:2500

0 25 50 100 150 200 Metres
0 25 50 100 150 200 Yards

REV	REMARK	DATE
00	First Issue	May 2018
...
...
...
...

611000

611500

612000

Hornsea Project Three Offshore Wind Farm

Works Plan - Onshore

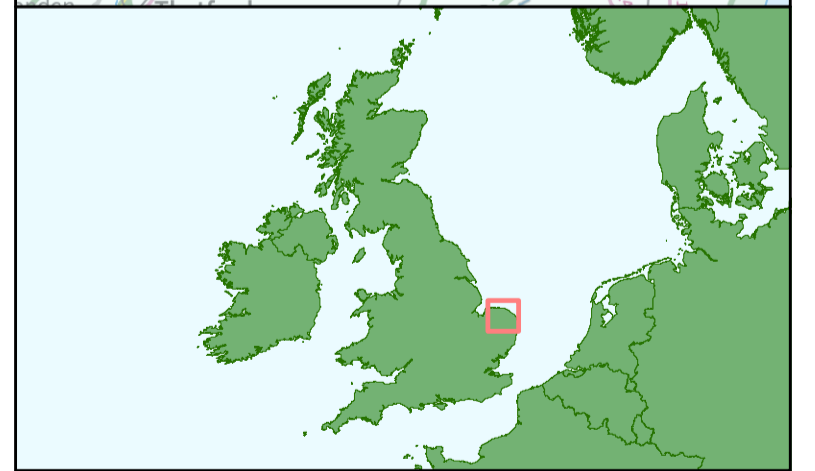
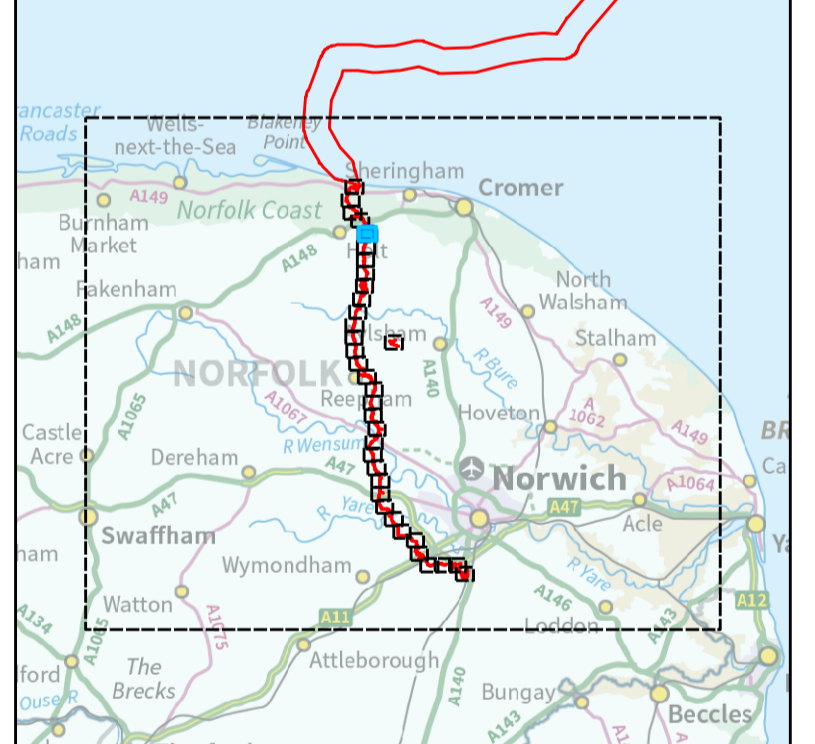
Sheet 5 of 35

APP Regulations Reference : 5(2) Application Document Number : A2.4.2

Hornsea Project Three

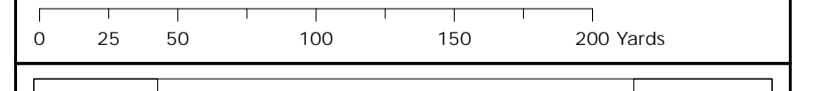
- Order Limits
- Works No. 8 Onshore Connection works
- Works No. 14 Access track

Source:
Agreement For Lease © Crown Copyright 2018, all rights reserved
Contains OS Open data © Crown copyright and database right 2018
Contains OS base mapping data © Crown copyright and database
rights (2017) Ordnance Survey. Licence number: 0100031673



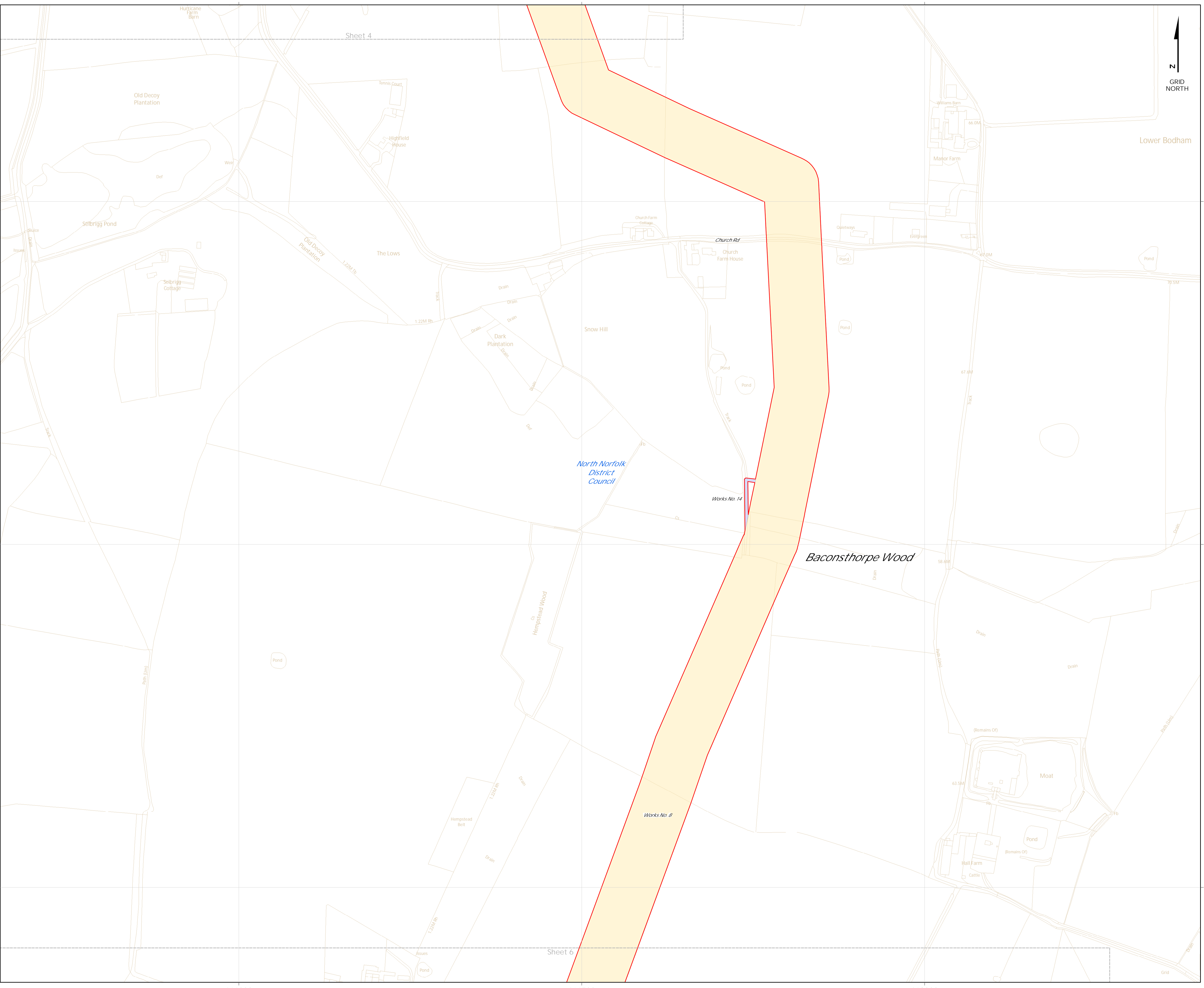
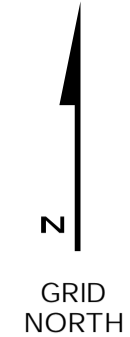
Coordinate system: British National Grid
Vertical reference: ODN

Scale @ A1: 1:2500



REV	REMARK	DATE
00	First Issue	May 2018
---	---	---
---	---	---
---	---	---
---	---	---

Hornsea Project Three Offshore Wind Farm
 APP Regulations Reference: 5(2)
 Application Document Number: A2.4.2
 Document no: HOW03APP12
 Created by: NATM
 Checked by: ANGLU
 Approved by: STLIV



Sheet 4

Sheet 6

339000

339000

338500

338500

338000

338000

611000

611500

612000

Hornsea Project Three Offshore Wind Farm

Works Plan - Onshore

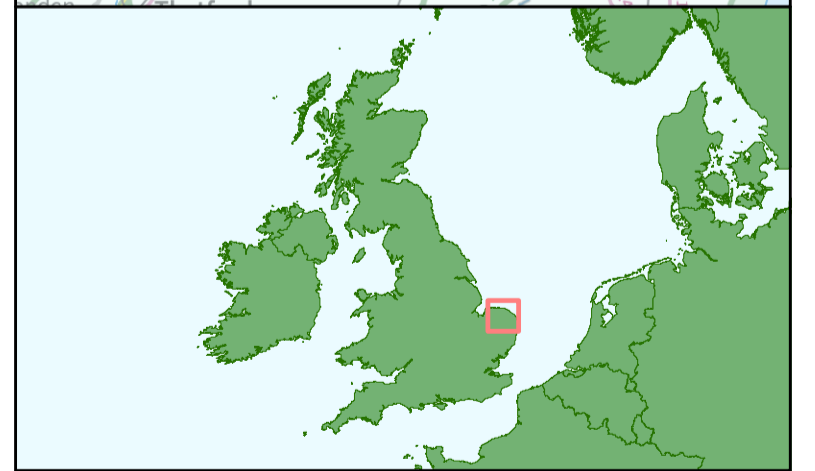
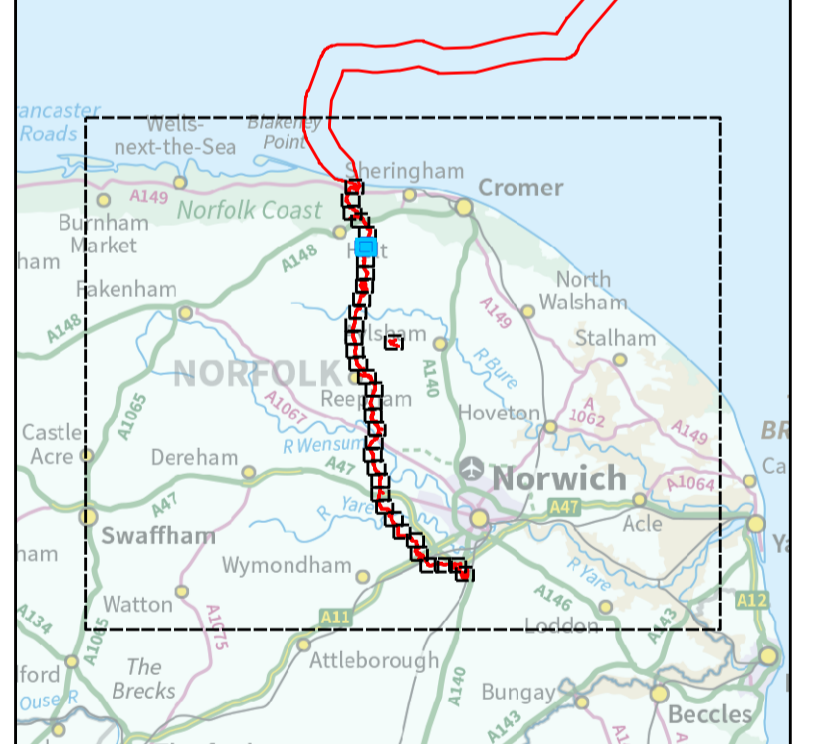
Sheet 6 of 35

APFP Regulations Reference : 5(2) Application Document Number : A2.4.2

Hornsea Project Three

- Order Limits
- Works No. 8 Onshore Connection works
- Works No. 15 Storage area

Source:
Agreement For Lease © Crown Copyright 2018, all rights reserved
Contains OS Open data © Crown copyright and database right 2018
Contains OS base mapping data © Crown copyright and database right (2017) Ordnance Survey. Licence number: 0100031673



Coordinate system: British National Grid

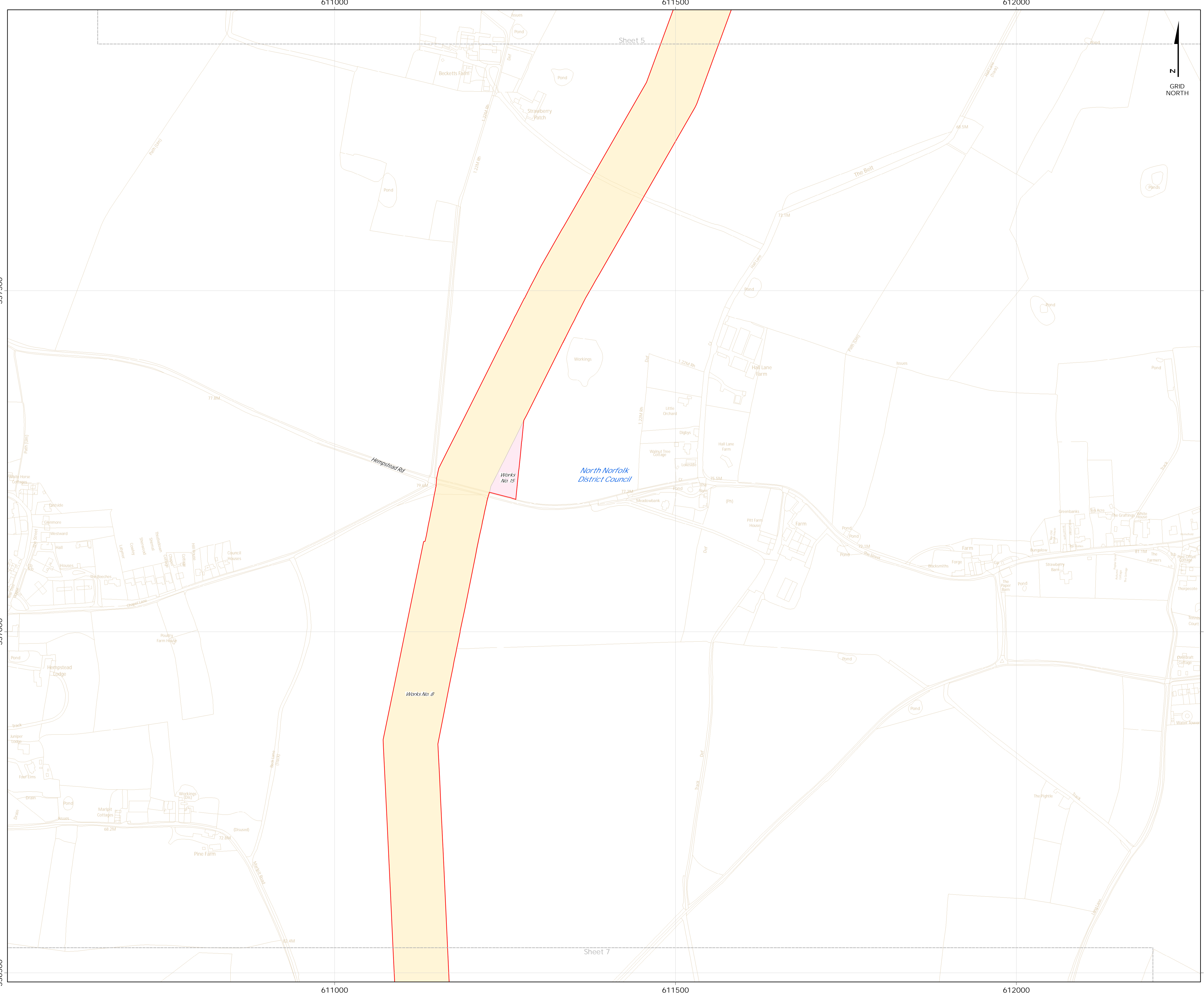
Vertical reference: ODN

Scale @ A1: 1:2500



REV	REMARK	DATE
00	First Issue	May 2018
...
...
...

Hornsea Project Three Offshore Wind Farm
APFP Regulations Reference: 5(2)
Application Document Number: A2.4.2
Document no: HOW03APP12
Created by: NATMCO
Checked by: ANGLU
Approved by: STLIV



Sheet 5

North Norfolk
District Council

Sheet 7

Hornsea Project Three Offshore Wind Farm

Works Plan - Onshore

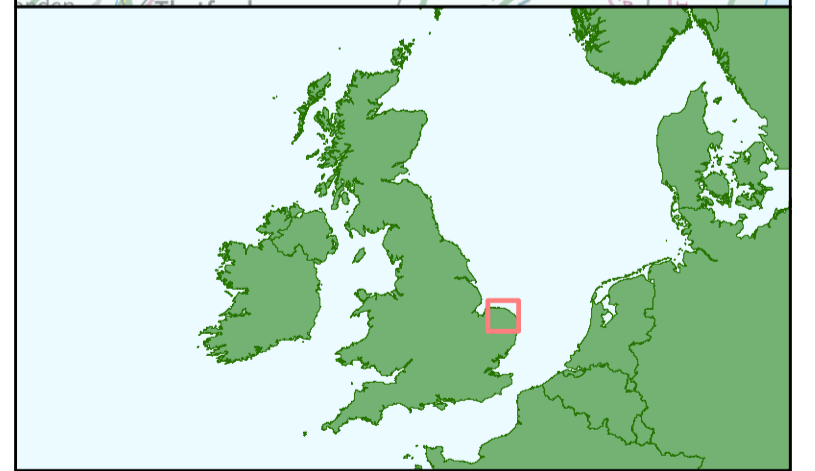
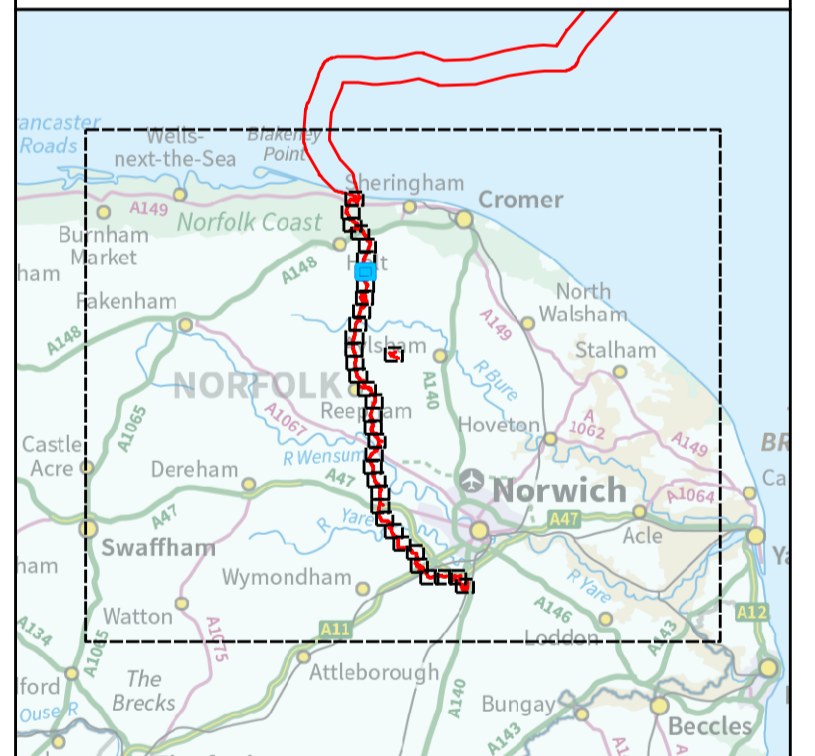
Sheet 7 of 35

APFP Regulations Reference : 5(2) Application Document Number : A2.4.2

Hornsea Project Three

- Order Limits
- Works No. 8 Onshore Connection works
- Works No. 14 Access track
- Works No. 15 Storage area

Source:
Agreement For Lease © Crown Copyright 2018, all rights reserved
Contains OS Open data © Crown copyright and database right 2018
Contains OS Ordnance survey data © Crown copyright and database
rights (2017) Ordnance Survey. Licence number: 0100031673



Coordinate system: British National Grid

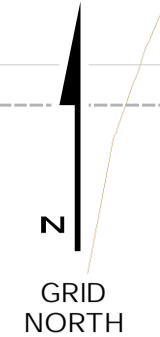
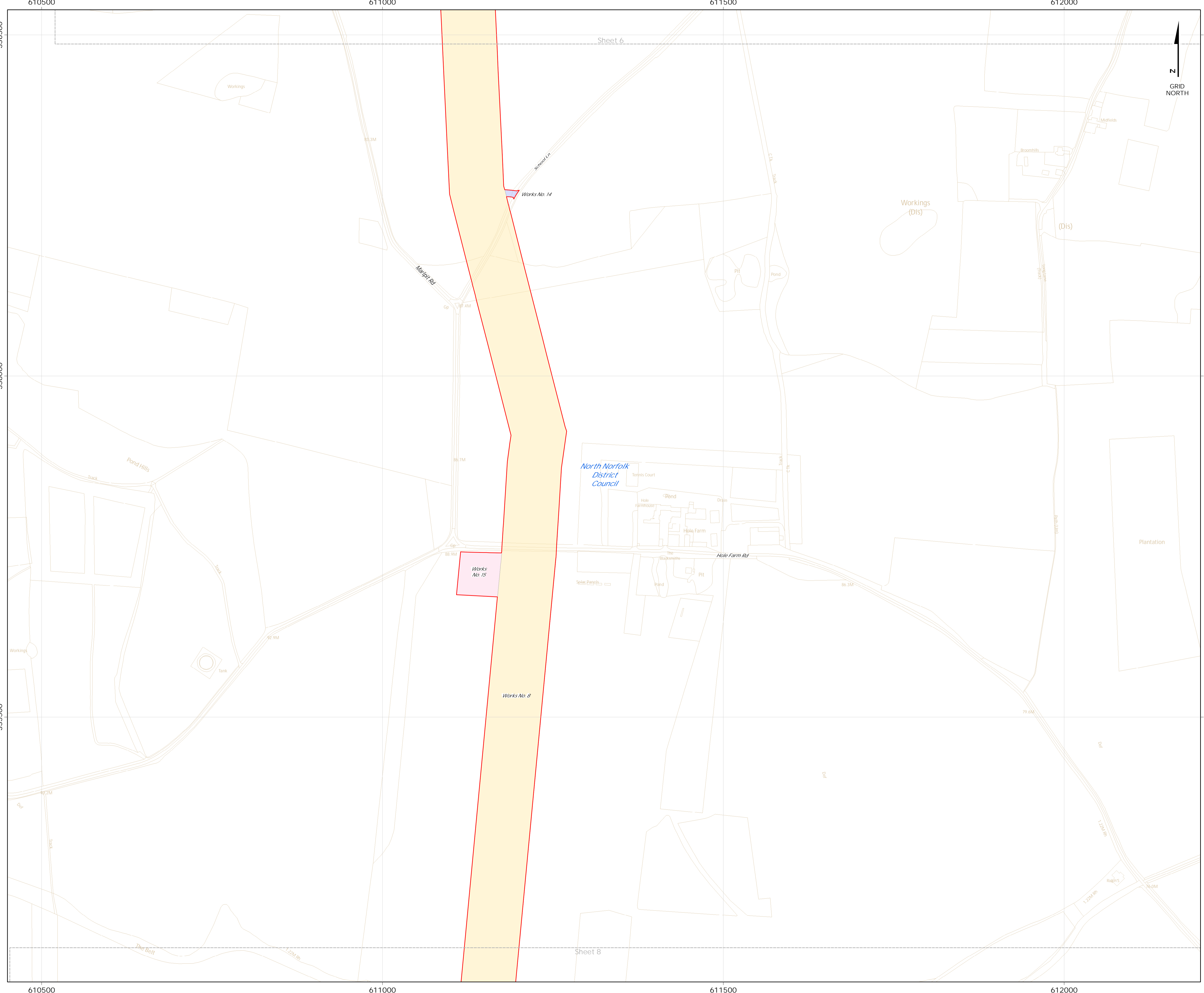
Vertical reference: ODN

Scale @ A1: 1:2500



REV	REMARK	DATE
00	First Issue	May 2018
...
...
...

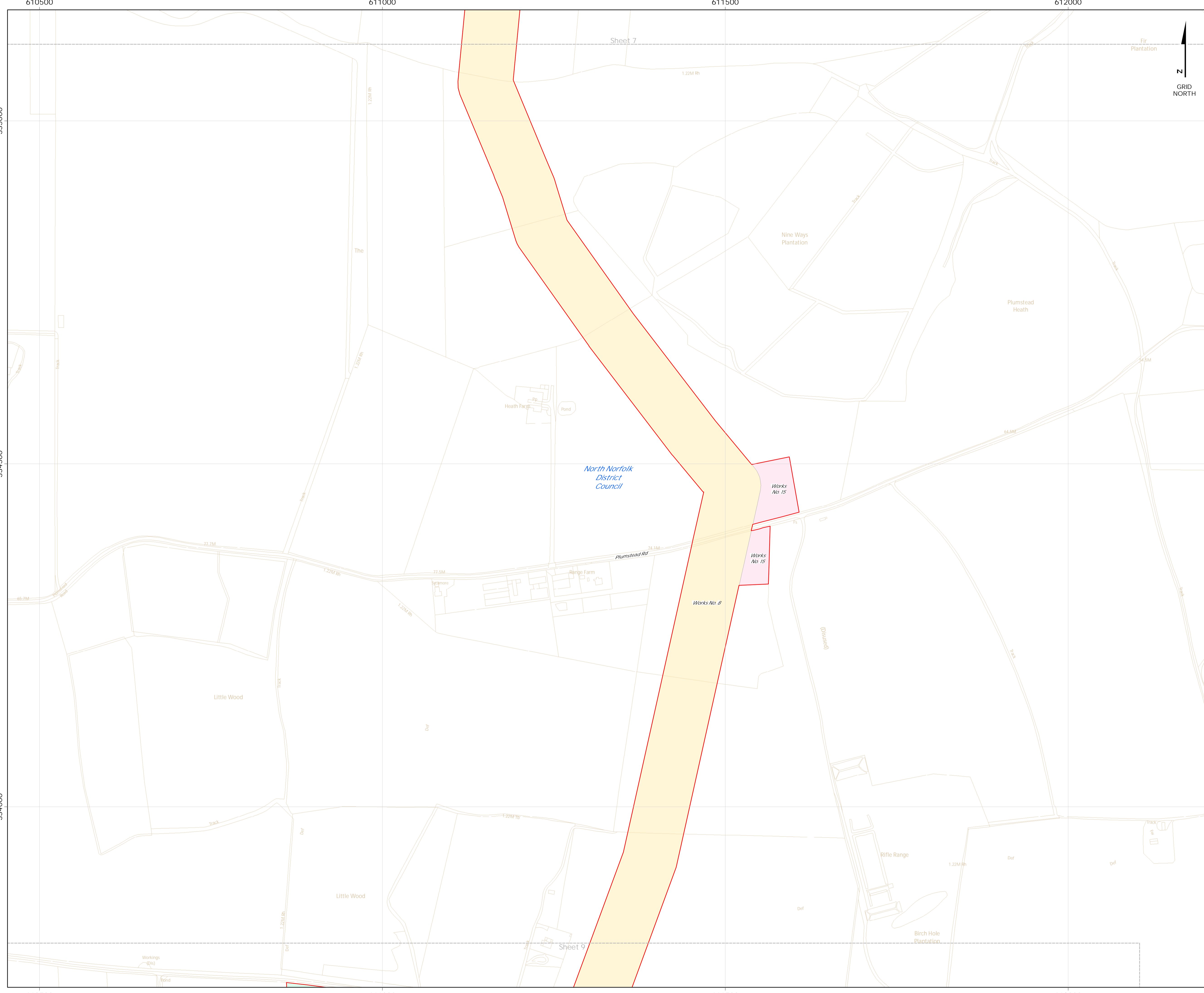
Hornsea Project Three Offshore Wind Farm
APFP Regulations Reference: 5(2)
Application Document Number: A2.4.2
Document no: HOW03APP12
Created by: NATMCO
Checked by: ANGLU
Approved by: STLIV



Sheet 6

Sheet 8

North Norfolk
District
Council



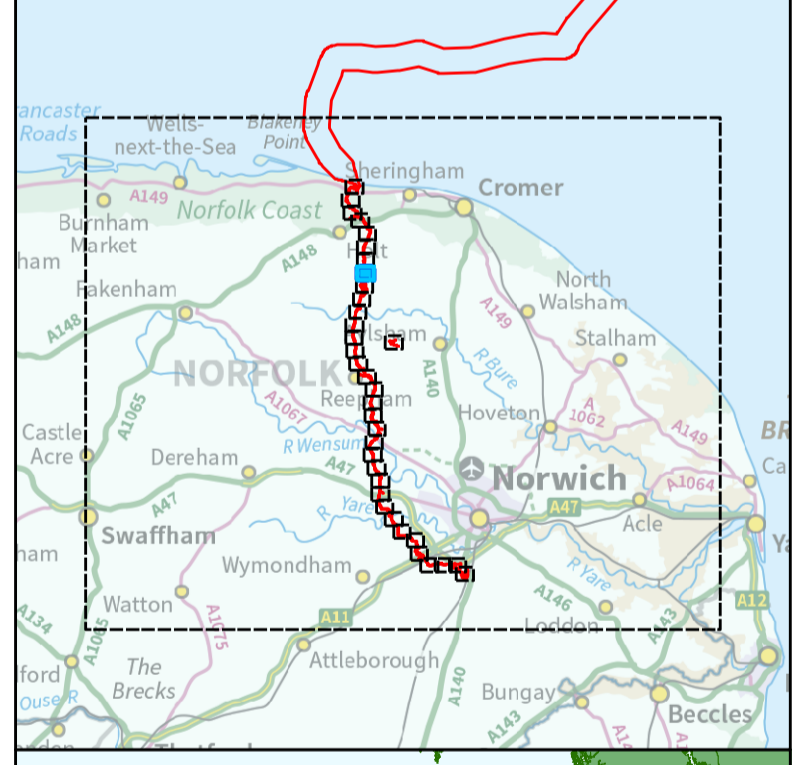
Hornsea Project Three Offshore Wind Farm Works Plan - Onshore

Sheet 8 of 35

APP Regulations Reference : 520 Application Document Number : A2.4.2

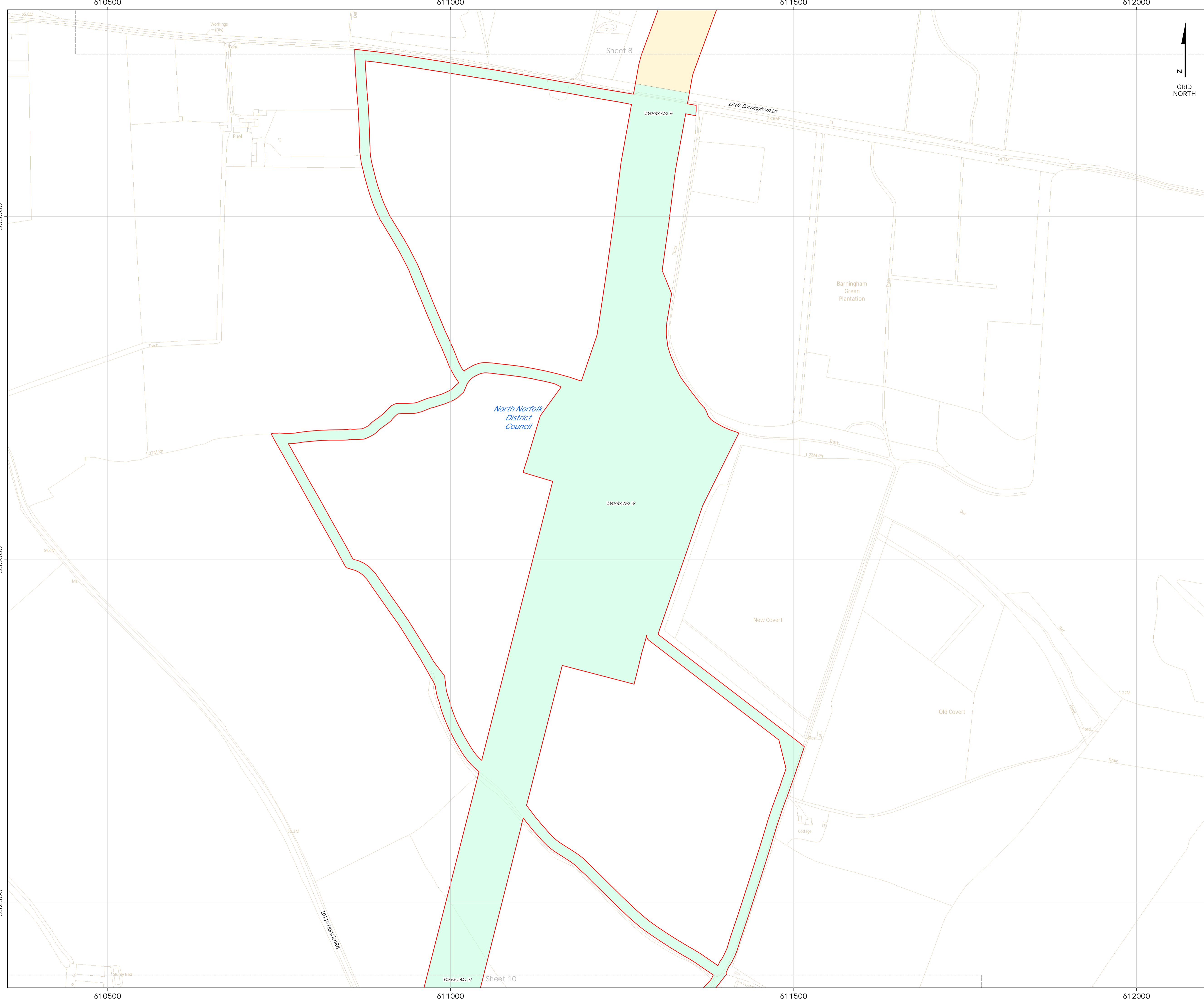
- Hornsea Project Three**
- Order Limits
 - Works No. 8 Onshore Connection works
 - Works No. 9 Onshore HVAC Booster Station and onshore connection works
 - Works No. 15 Storage area

Source:
Agreement For Lease © Crown Copyright 2018, all rights reserved
Contains OS Open data © Crown copyright and database right 2018
Contains OS base mapping data © Crown copyright and database right (2017) Ordnance Survey. Licence number: 0100031673



Coordinate system: British National Grid
Vertical reference: ODN
Scale @ A1: 1:2500

REV	REMARK	DATE
00	First Issue	May 2018
...
...
...



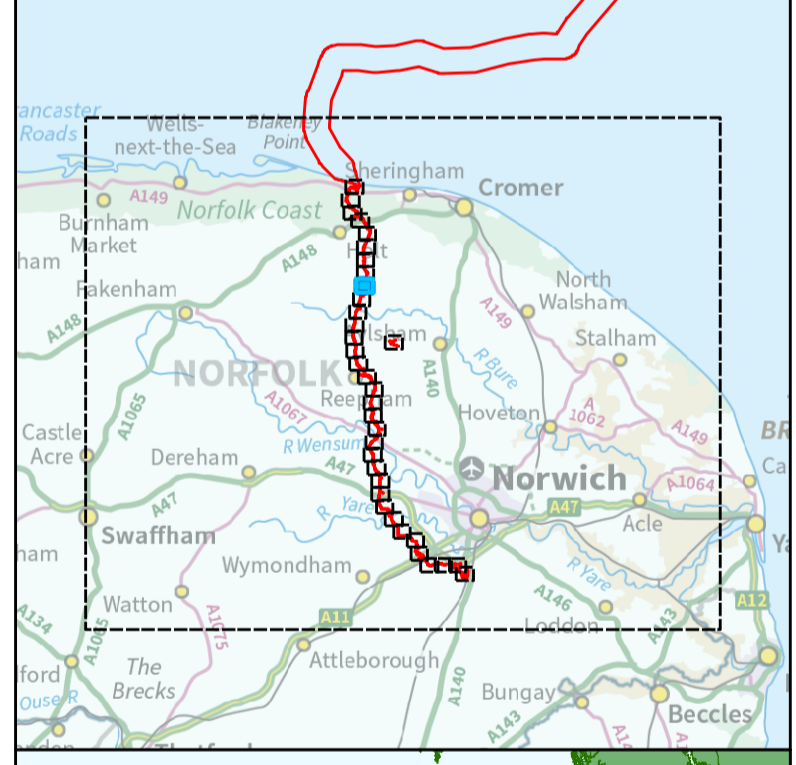
Hornsea Project Three Offshore Wind Farm Works Plan - Onshore

Sheet 9 of 35

APP Regulations Reference : 5220 Application Document Number : A2.4.2

- Hornsea Project Three**
- Order Limits
 - Works No. 8 Onshore Connection works
 - Works No. 9 Onshore HVAC Booster Station and onshore connection works

Source:
Agreement For Lease © Crown Copyright 2018, all rights reserved
Contains OS Open data © Crown copyright and database right 2018
Contains OS base mapping data © Crown copyright and database right (2017) Ordnance Survey. Licence number: 0100031673



Coordinate system: British National Grid
Vertical reference: ODN
Scale @ A1: 1:2500

REV	REMARK	DATE
00	First Issue	May 2018
...
...
...
...

Hornsea Project Three Offshore Wind Farm

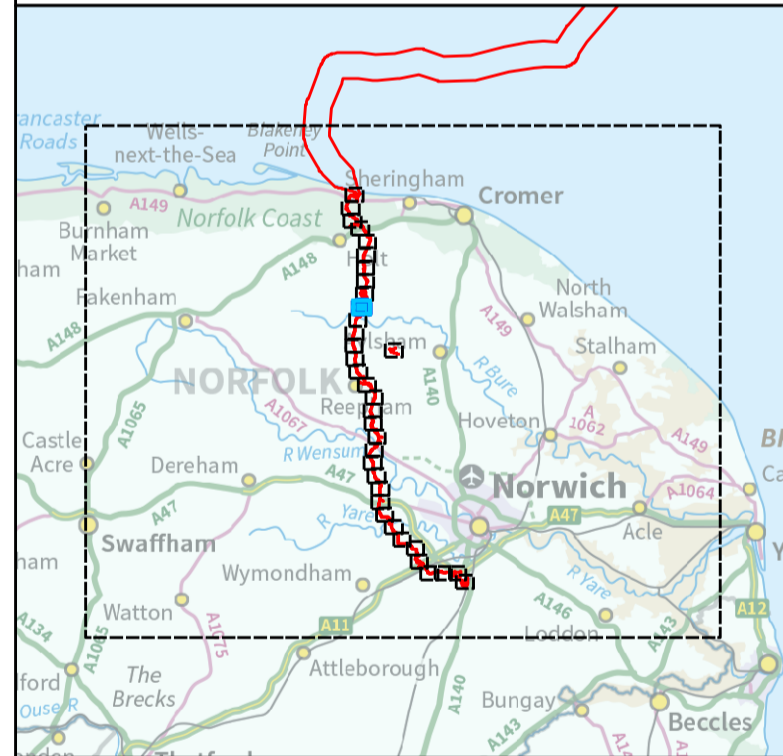
Works Plan - Onshore

Sheet 10 of 35

APP Regulations Reference : 5200 Application Document Number : A2.4.2

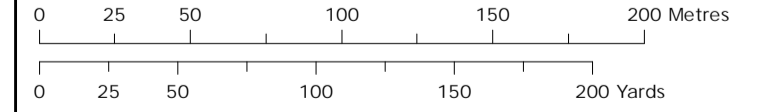
- Hornsea Project Three**
- Order Limits
 - Works No. 8 Onshore Connection works
 - Works No. 9 Onshore HVAC Booster Station and onshore connection works
 - Works No. 15 Storage area

Source:
Agreement For Lease © Crown Copyright 2018, all rights reserved
Contains OS Open data © Crown copyright and database right 2018
Contains OS base mapping data © Crown copyright and database right (2017) Ordnance Survey. Licence number: 0100031673



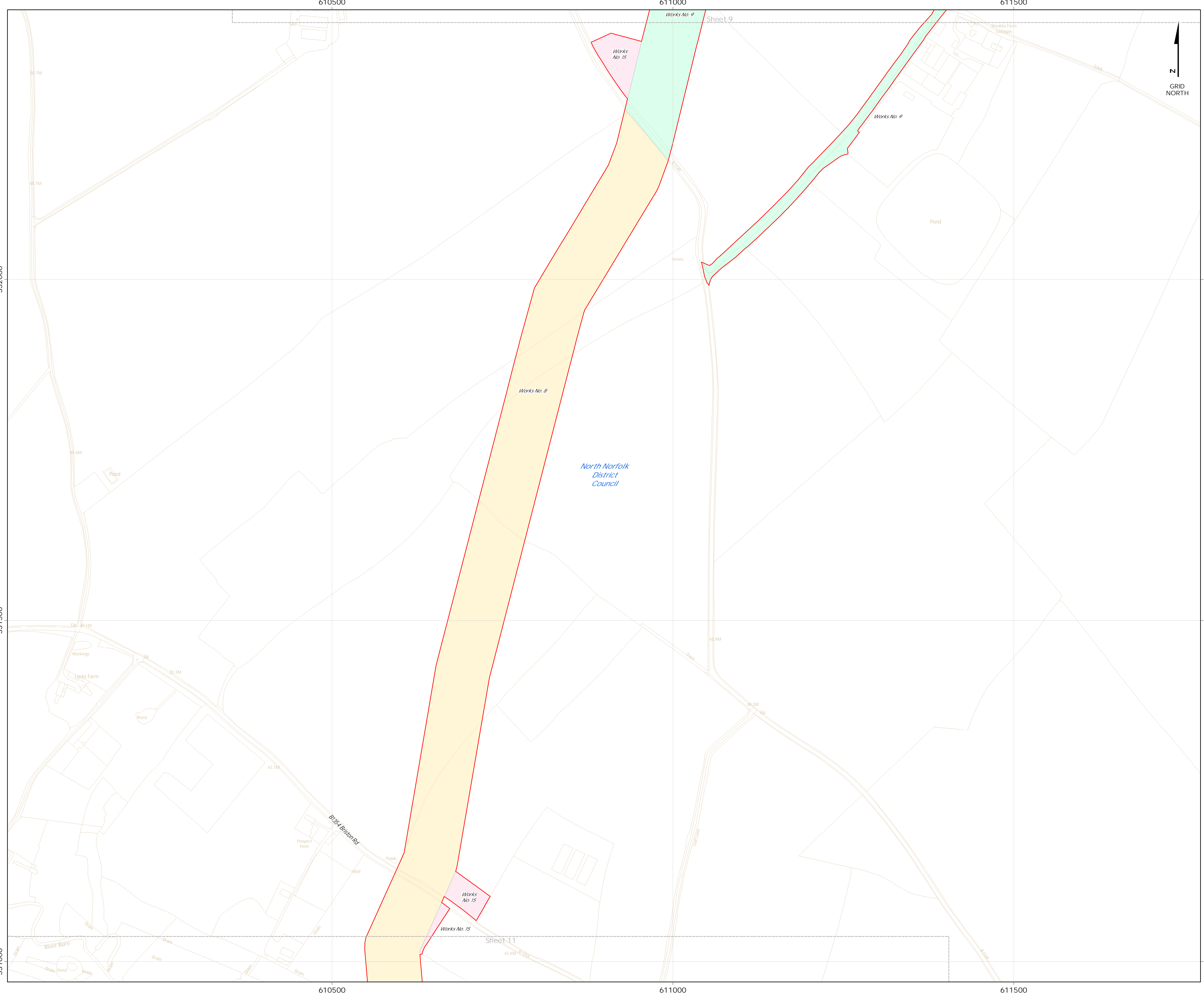
Coordinate system: British National Grid
Vertical reference: ODN

Scale @ A1: 1:2500



REV	REMARK	DATE
00	First Issue	May 2018
...
...
...

Hornsea Project Three Offshore Wind Farm
APP Regulations Reference: 5200
Application Document Number: A2.4.2
Document no: HOW03APP12
Created by: NATMC
Checked by: ANGLVY
Approved by: STLIV



610000

610500

611000

331000

331000

330500

330500

330000

330000

610000

610500

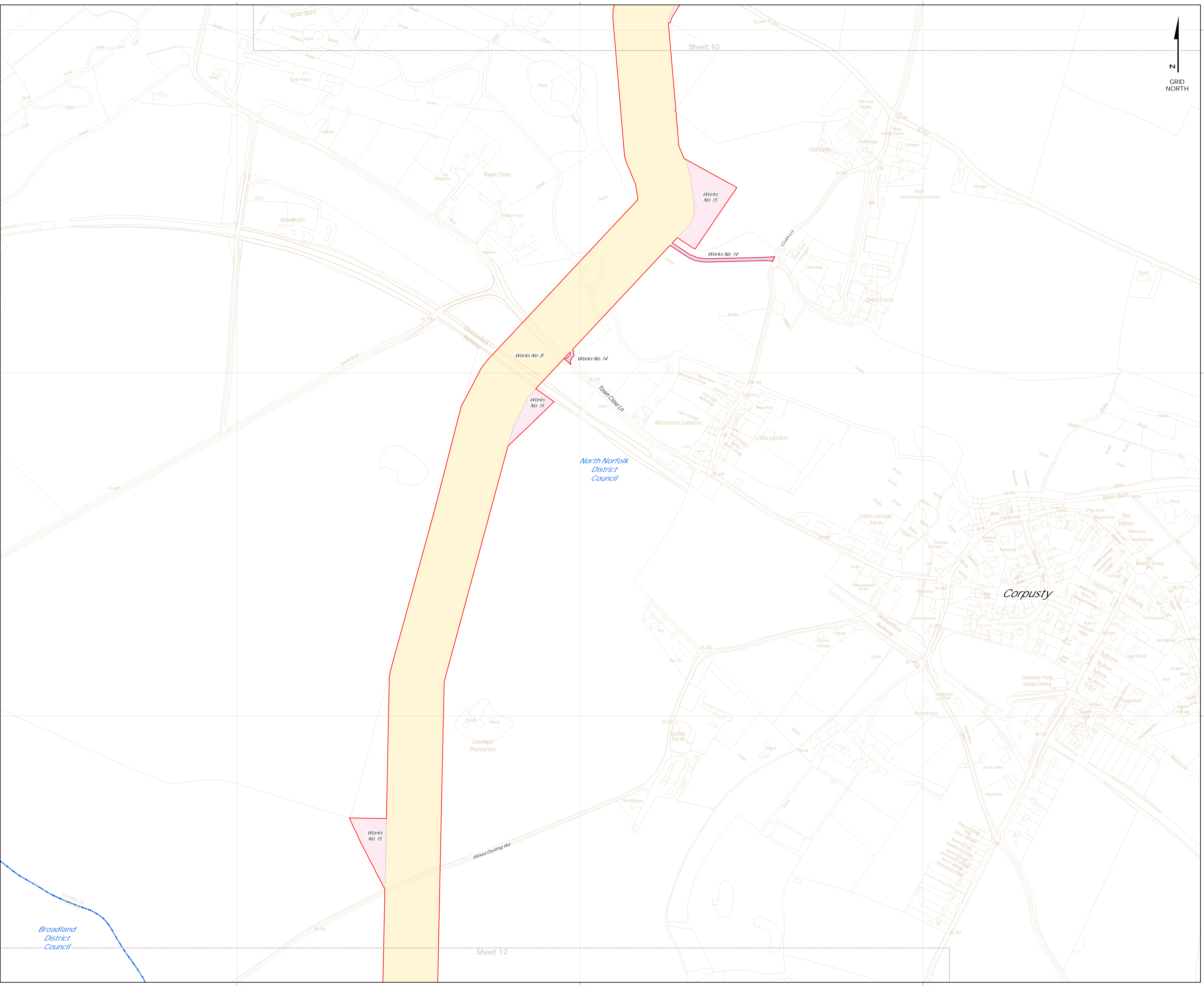
611000

Hornsea Project Three Offshore Wind Farm Works Plan - Onshore

Sheet 11 of 35

APP Regulations Reference : 5(2) Application Document Number : A2.4.2

- Hornsea Project Three**
- Order Limits
 - Works No. 8 Onshore Connection works
 - Works No. 14 Access
 - Works No. 15 Storage area
 - Local Authority



Source:
Agreement For Lease © Crown Copyright 2018, all rights reserved
Contains OS Open data © Crown copyright and database right 2018
Contains OS base mapping data © Crown copyright and database right (2017) Ordnance Survey. Licence number: 0100031673

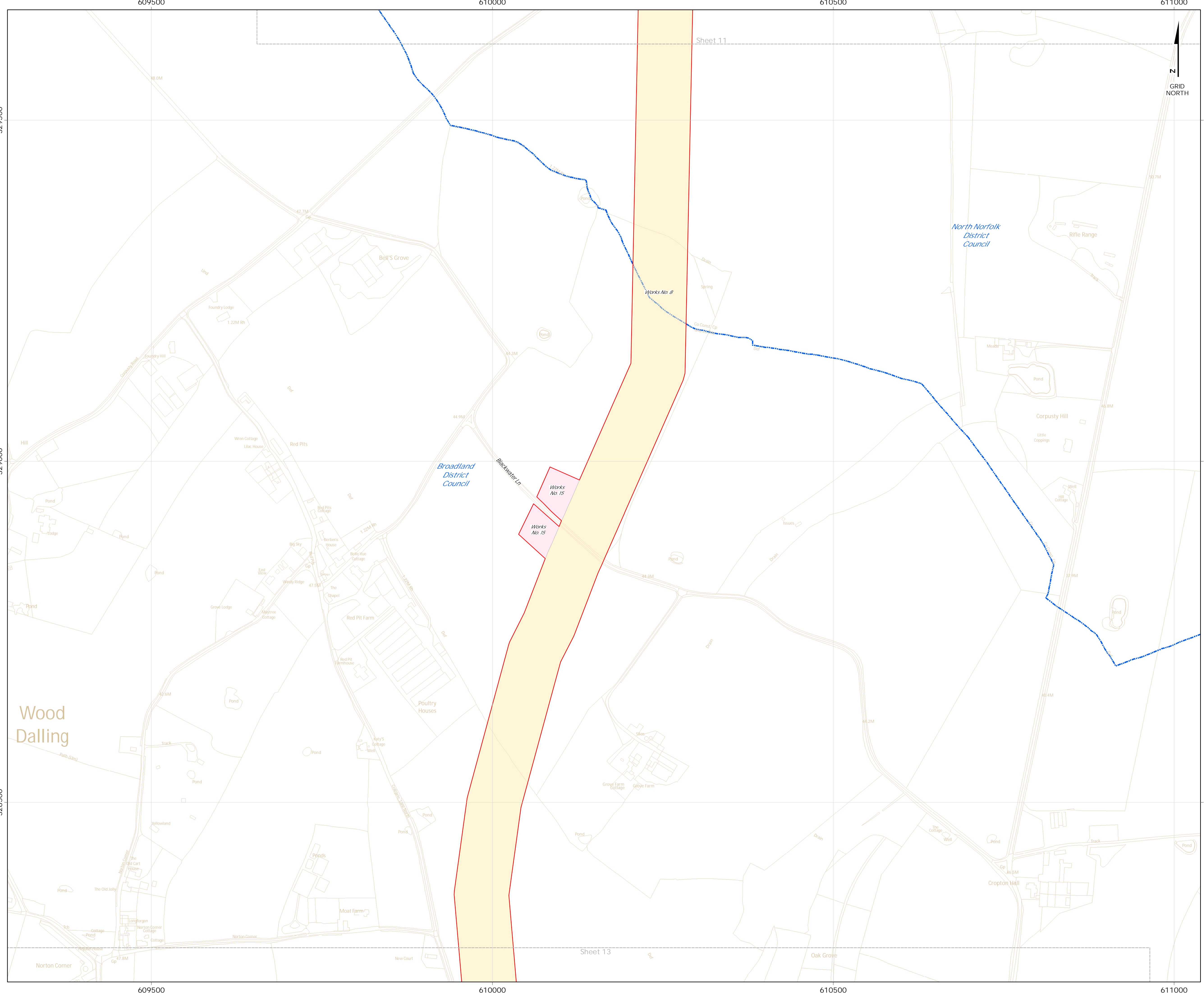


Coordinate system: British National Grid
Vertical reference: ODN
Scale @ A1: 1:2500

REV	REMARK	DATE
00	First Issue	May 2018
...
...
...
...

Hornsea Project Three Offshore Wind Farm
APP Regulations Reference: 5(2)
Application Document Number: A2.4.2
Document no: HOW03APP12
Created by: NATMCO
Checked by: ANGLU
Approved by: STLIV





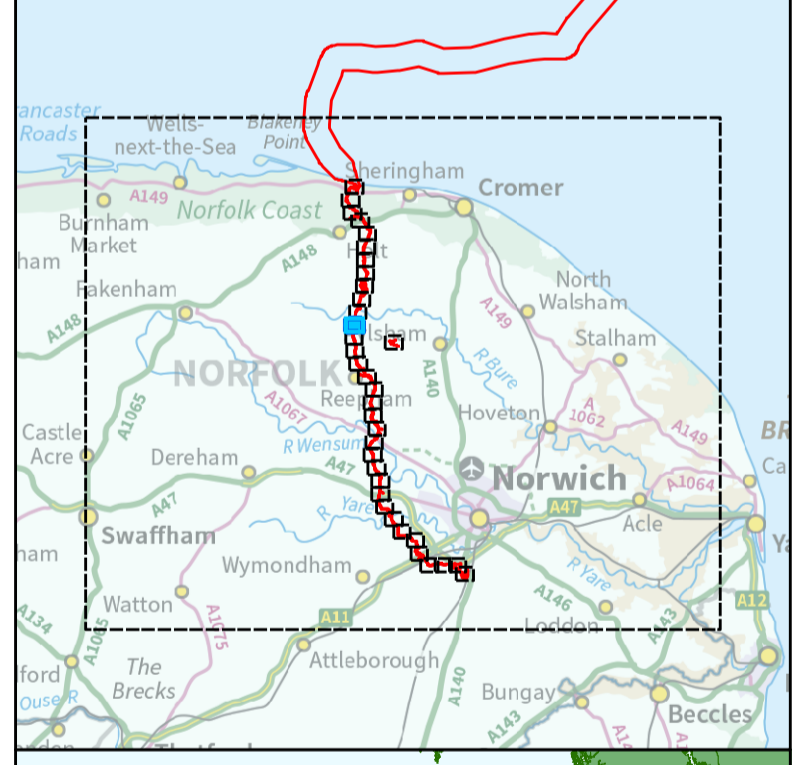
Hornsea Project Three Offshore Wind Farm Works Plan - Onshore

Sheet 12 of 35

APPF Regulations Reference : 5(2) Application Document Number : A2.4.2

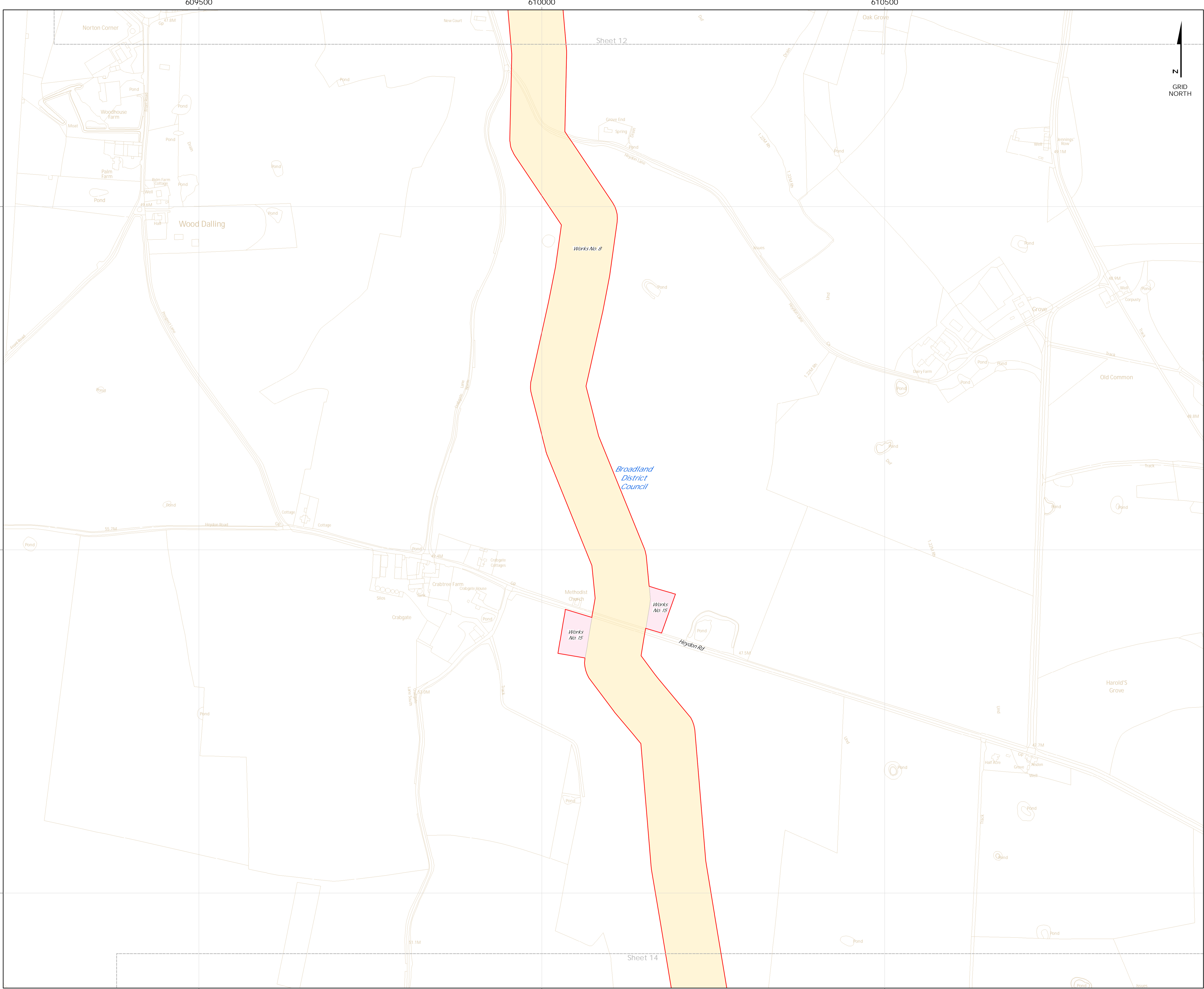
- Hornsea Project Three**
- Order Limits
 - Works No. 8 Onshore Connection works
 - Works No. 15 Storage area
 - Local Authority

Source:
Agreement For Lease © Crown Copyright 2018, all rights reserved
Contains OS Open data © Crown copyright and database right 2018
Contains OS aerial photography data © Crown copyright and database right (2017) Ordnance Survey. Licence number: 0100031673



Coordinate system: British National Grid
Vertical reference: ODN
Scale @ A1: 1:2500

REV	REMARK	DATE
00	First Issue	May 2018
...
...
...
...



Hornsea Project Three Offshore Wind Farm Works Plan - Onshore

Sheet 13 of 35

APFP Regulations Reference : 5(2) Application Document Number : A2.4.2

- Hornsea Project Three**
- Order Limits
 - Works No. 8 Onshore Connection works
 - Works No. 15 Storage area

Source:
Agreement For Lease © Crown Copyright 2018, all rights reserved
Contains OS Open data © Crown copyright and database right 2018
Contains OS data © Crown copyright and database right (2017) Ordnance Survey. Licence number: 0100031673



Coordinate system: British National Grid
Vertical reference: ODN
Scale @ A1: 1:2500

REV	REMARK	DATE
00	First Issue	May 2018

609500

610000

610500

611000

Hornsea Project Three Offshore Wind Farm

Works Plan - Onshore

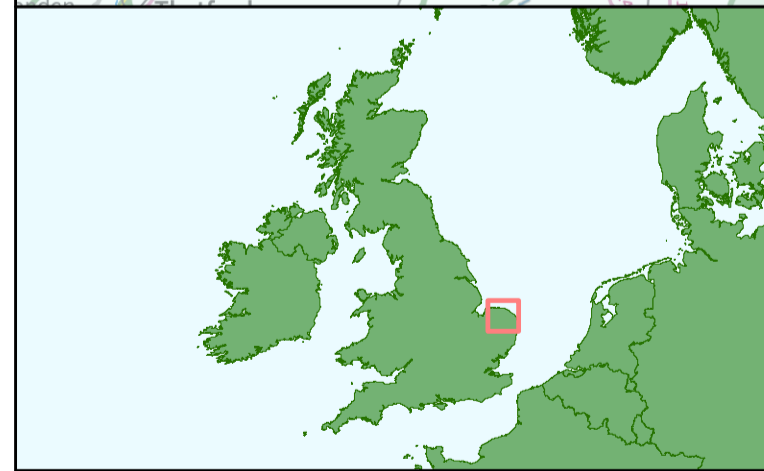
Sheet 14 of 35

APPF Regulations Reference : 52(2) Application Document Number : A2.4.2

Hornsea Project Three

- Order Limits
- Works No. 8 Onshore Connection works
- Works No. 14 Access
- Works No. 15 Storage area

Source:
Agreement For Lease © Crown Copyright 2018, all rights reserved
Contains OS Open data © Crown copyright and database right 2018
Contains OS aerial photography data © Crown copyright and database right (2017) Ordnance Survey. Licence number: 0100031673

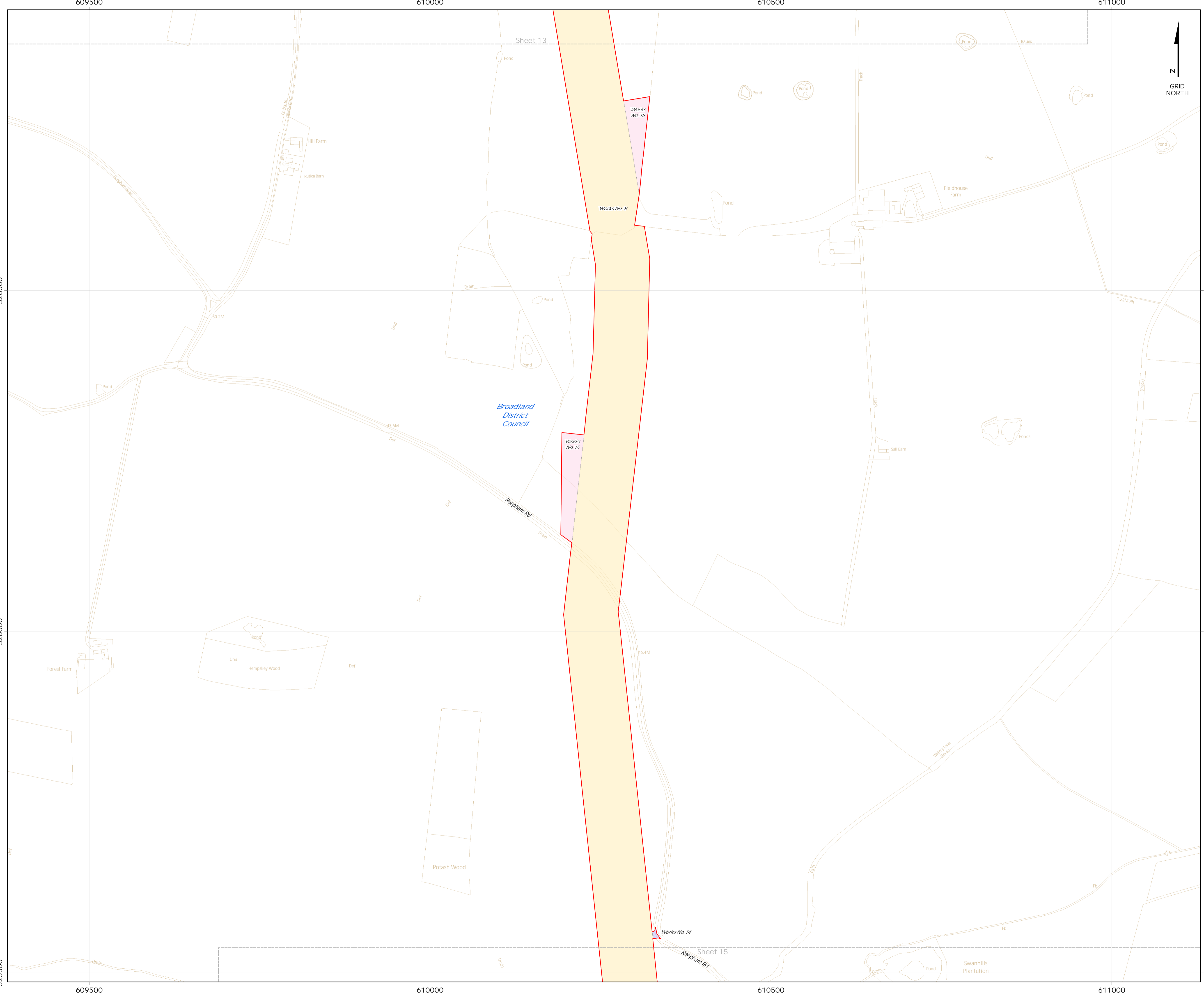
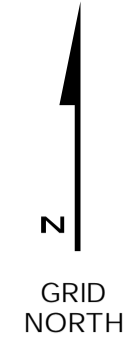


Coordinate system: British National Grid
Vertical reference: ODN

Scale @ A1: 1:2500
0 25 50 100 150 200 Metres
0 25 50 100 150 200 Yards

REV	REMARK	DATE
00	First Issue	May 2018
...
...
...

Hornsea Project Three Offshore Wind Farm
APPF Regulations Reference: 52(2)
Application Document Number: A2.4.2
Document no: HOW03APP12
Created by: NATMCO
Checked by: ANGLU
Approved by: STLIV



326500

326500

326000

326000

325500

325500

609500

610000

610500

611000

610000

610500

611000

325500

325500

325000

325000

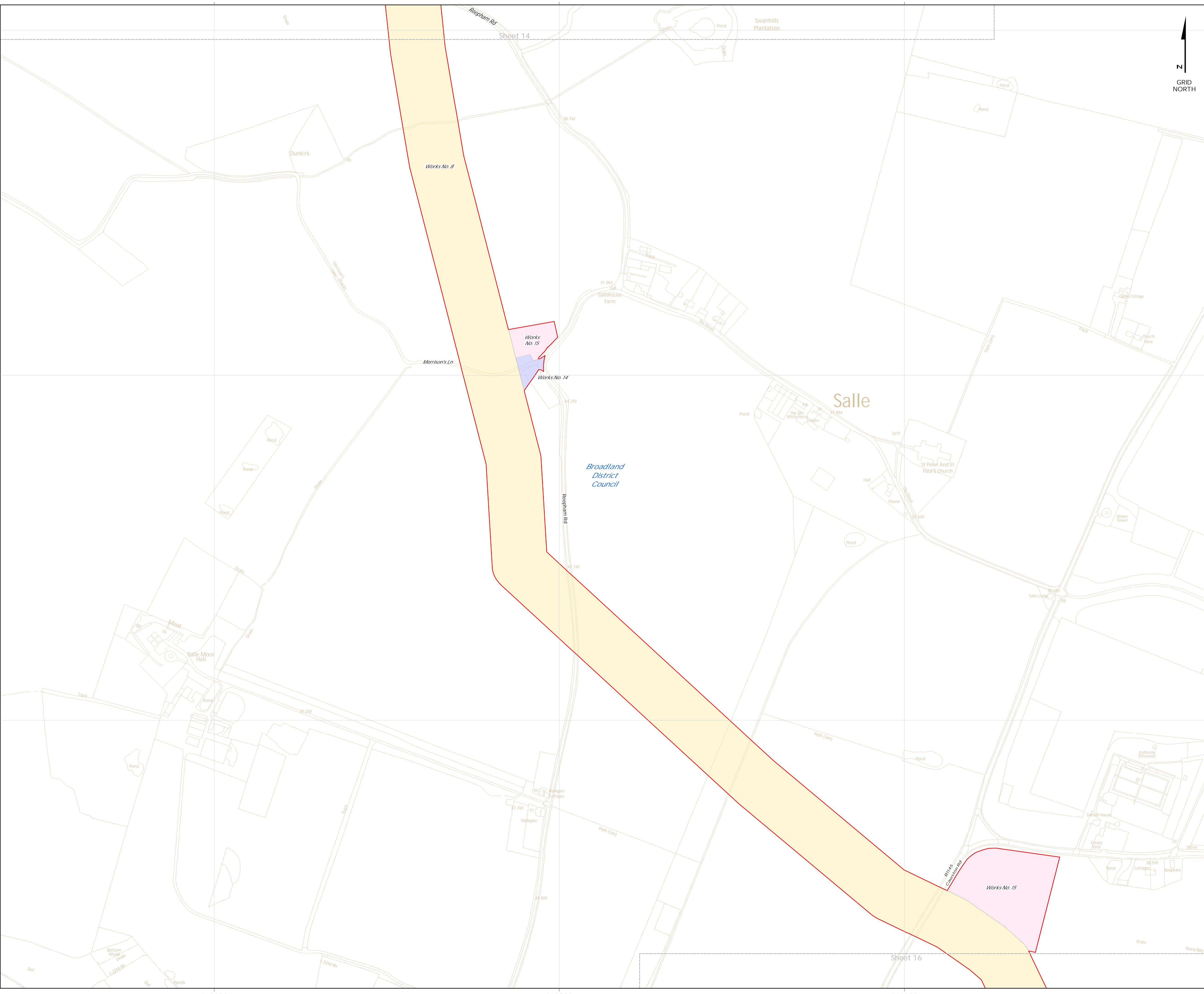
324500

324500

610000

610500

611000



Hornsea Project Three

Offshore Wind Farm

Works Plan - Onshore

Sheet 15 of 35

APPF Regulations Reference : 5(2) Application Document Number : A2.4.2

- Hornsea Project Three**
- Order Limits
 - Works No. 8 Onshore Connection works
 - Works No. 14 Access
 - Works No. 15 Storage area

Source:
Agreement For Lease © Crown Copyright 2018, all rights reserved
Contains OS Open data © Crown copyright and database right 2018
Contains OS base mapping data © Crown copyright and database right (2017) Ordnance Survey. Licence number: 0100031673



Coordinate system: British National Grid
Vertical reference: ODN
Scale @ A1: 1:2500

0 25 50 100 150 200 Metres
0 25 50 100 150 200 Yards

REV	REMARK	DATE
00	First Issue	May 2018
...
...
...
...

Hornsea Project Three Offshore Wind Farm

Works Plan - Onshore

Sheet 16 of 35

APP Regulations Reference : 5(2) Application Document Number : A2.4.2

- Hornsea Project Three**
- Order Limits
 - Works No. 8 Onshore Connection works
 - Works No. 14 Access
 - Works No. 15 Storage area

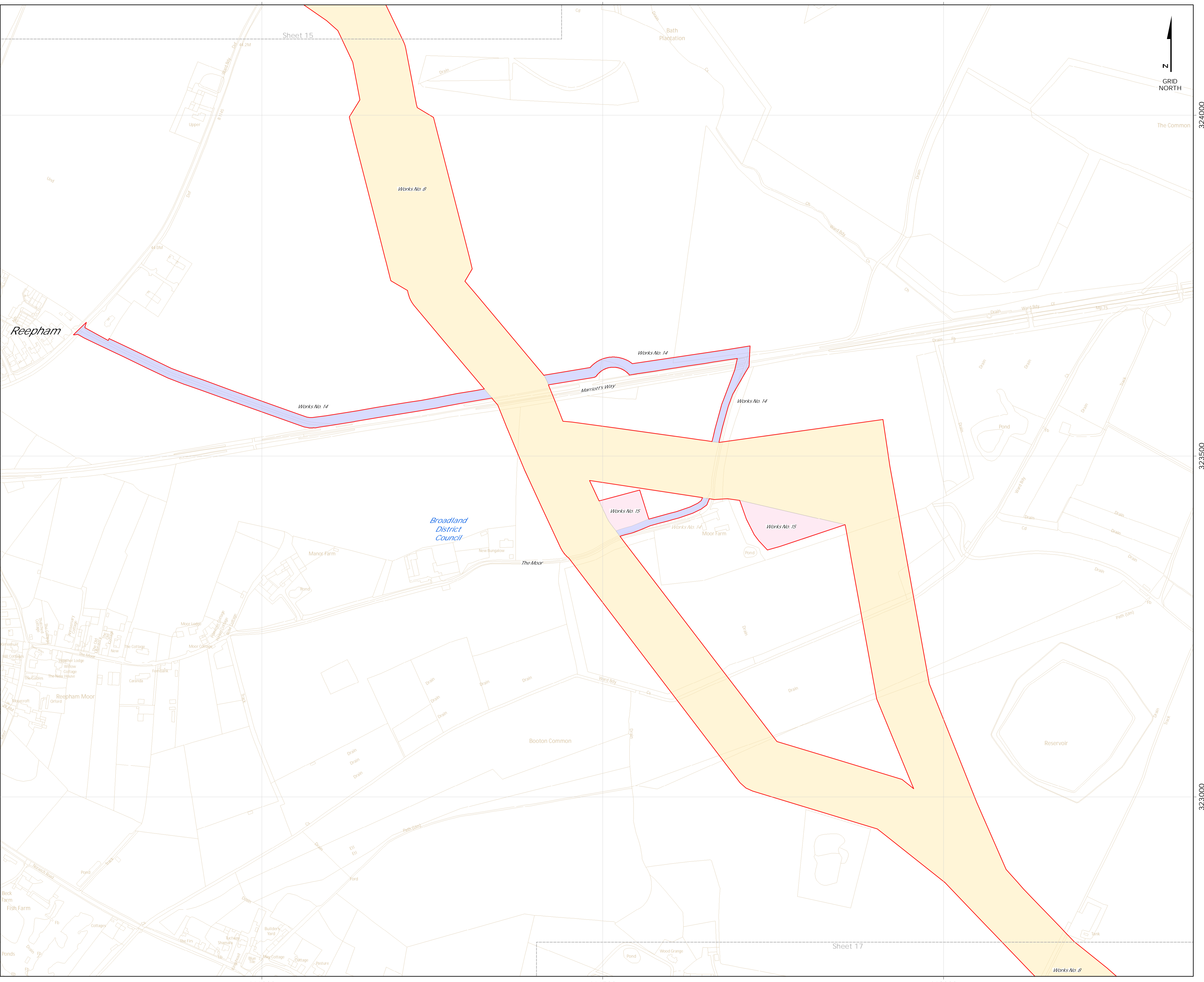
Source:
Agreement For Lease © Crown Copyright 2018, all rights reserved
Contains OS Open data © Crown copyright and database right 2018
Contains OS base mapping data © Crown copyright and database right (2017) Ordnance Survey. Licence number: 0100031673



Coordinate system: British National Grid
Vertical reference: ODN
Scale @ A1: 1:2500
0 25 50 100 150 200 Metres
0 25 50 100 150 200 Yards

REV	REMARK	DATE
00	First Issue	May 2018
...
...
...

Hornsea Project Three Offshore Wind Farm
APP Regulations Reference: 5(2)
Application Document Number: A2.4.2
Document no: HOW03APP12
Created by: NATMO
Checked by: ANGLVY
Approved by: STLIV



324000

323500

323000

324000

323500

323000

611000

611500

612000

611000

611500

612000

Sheet 15

Sheet 17

Reepham

Broadland
District
Council

Works No. 15

Works No. 14

Works No. 15

Works No. 14

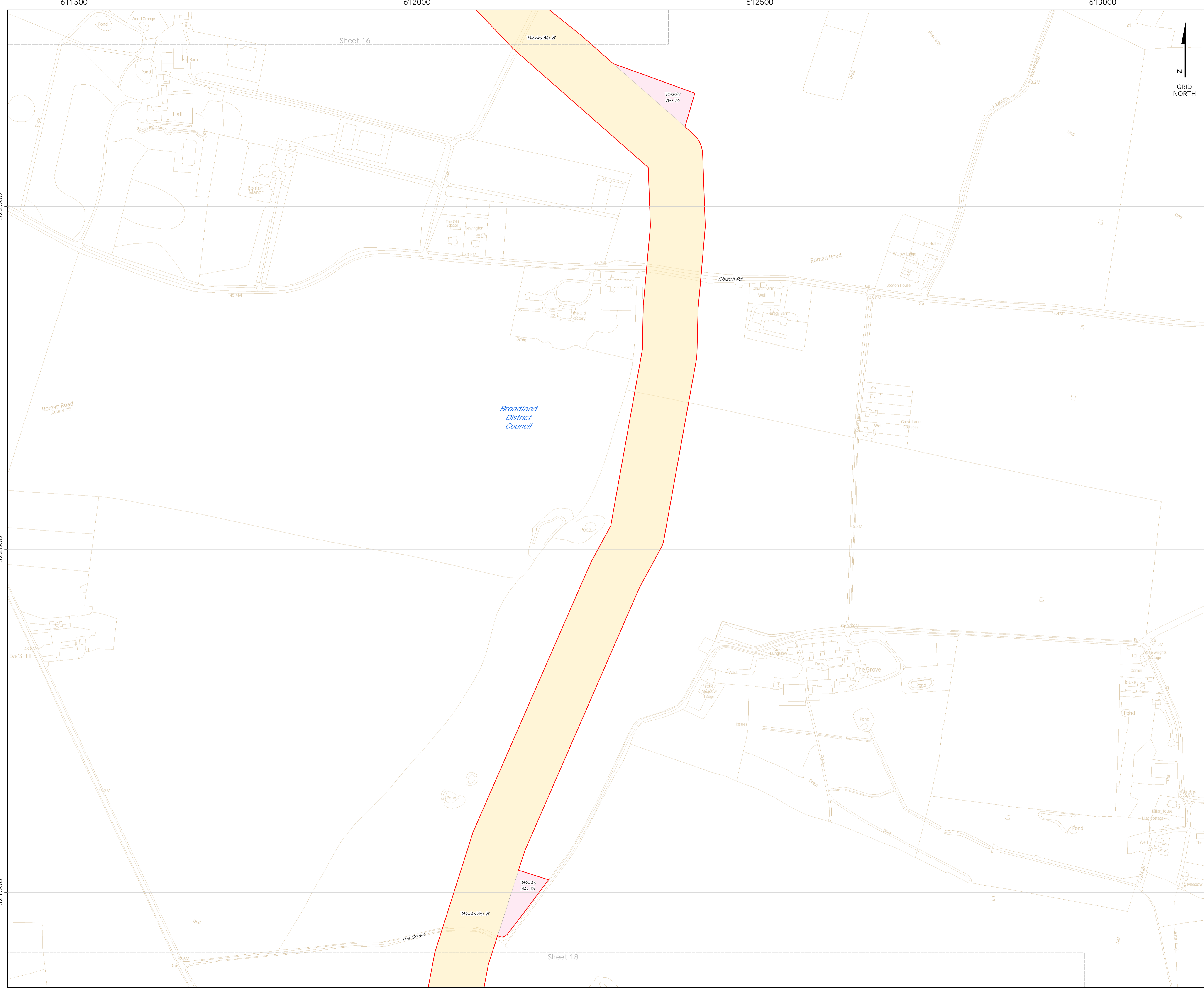
Marriott's Way

Works No. 14

Works No. 14

Works No. 8

Works No. 8



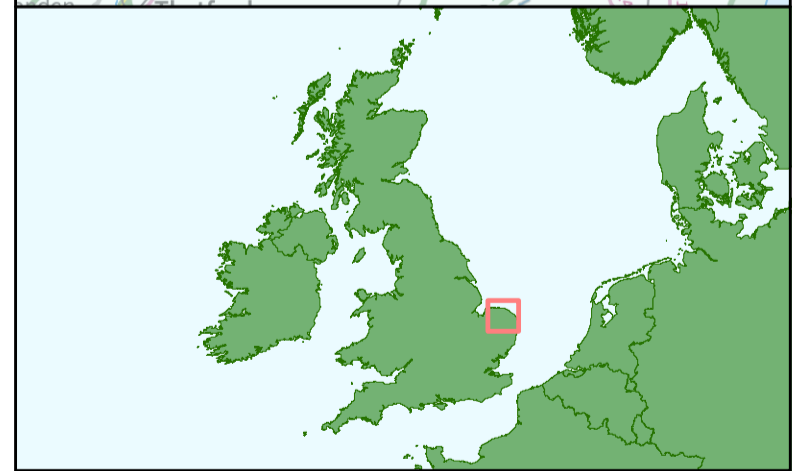
Hornsea Project Three Offshore Wind Farm Works Plan - Onshore

Sheet 17 of 35

APFP Regulations Reference : 5(2) Application Document Number : A2.4.2

- Hornsea Project Three**
- Order Limits
 - Works No. 8 Onshore Connection works
 - Works No. 15 Storage area

Source:
Agreement For Lease © Crown Copyright 2018, all rights reserved
Contains OS Open data © Crown copyright and database right 2018
Contains OS base mapping data © Crown copyright and database
rights (2017) Ordnance Survey. Licence number: 0100031673



Coordinate system: British National Grid
Vertical reference: ODN
Scale @ A1: 1:2500

REV	REMARK	DATE
00	First Issue	May 2018
...
...
...
...

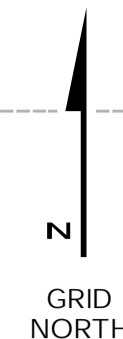
611500

612000

612500

Sheet 17

Sheet 19



Hornsea Project Three Offshore Wind Farm

Works Plan - Onshore

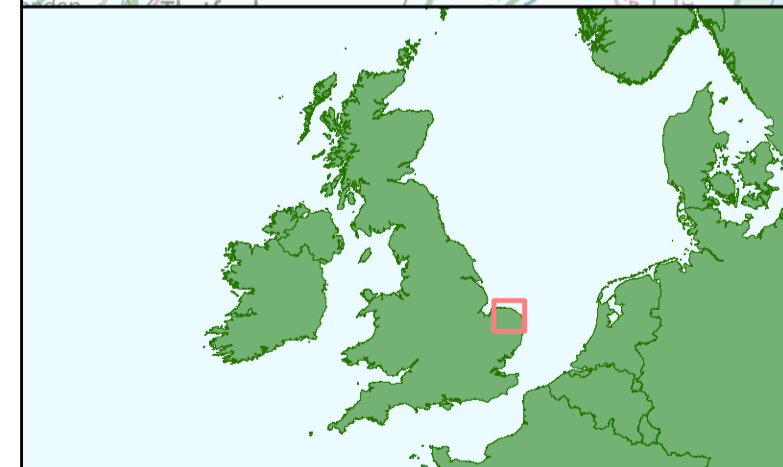
Sheet 18 of 35

APPF Regulations Reference : 5(2) Application Document Number : A2.4.2

Hornsea Project Three

- Order Limits
- Works No. 8 Onshore Connection works

Source:
Agreement For Lease © Crown Copyright 2018, all rights reserved
Contains OS Open data © Crown copyright and database right 2018
Contains OS Ordnance survey data © Crown copyright and database right (2017) Ordnance Survey Licence number: 0100031673



Coordinate system: British National Grid

Vertical reference: ODN

Scale @ A1: 1:2500

0 25 50 100 150 200 Metres

0 25 50 100 150 200 Yards

REV	REMARK	DATE
00	First Issue	May 2018
...
...
...
...

Hornsea Project Three Offshore Wind Farm
APPF Regulations Reference: 5(2)
Application Document Number: A2.4.2
Document no: HOW03APP12
Created by: NATMCO
Checked by: ANGLU
Approved by: STLIV



321000

320500

320000

321000

320500

320000

611500

612000

612500

Hornsea Project Three Offshore Wind Farm Works Plan - Onshore

Sheet 19 of 35

APP Regulations Reference : 5220 Application Document Number : A2.4.2

- Hornsea Project Three**
- Order Limits
 - Works No. 8 Onshore Connection works
 - Works No. 14 Access
 - Works No. 15 Storage area

Source:
Agreement For Lease © Crown Copyright 2018, all rights reserved
Contains OS Open data © Crown copyright and database right 2018
Contains OS base mapping data © Crown copyright and database right (2017) Ordnance Survey. Licence number: 0100031673

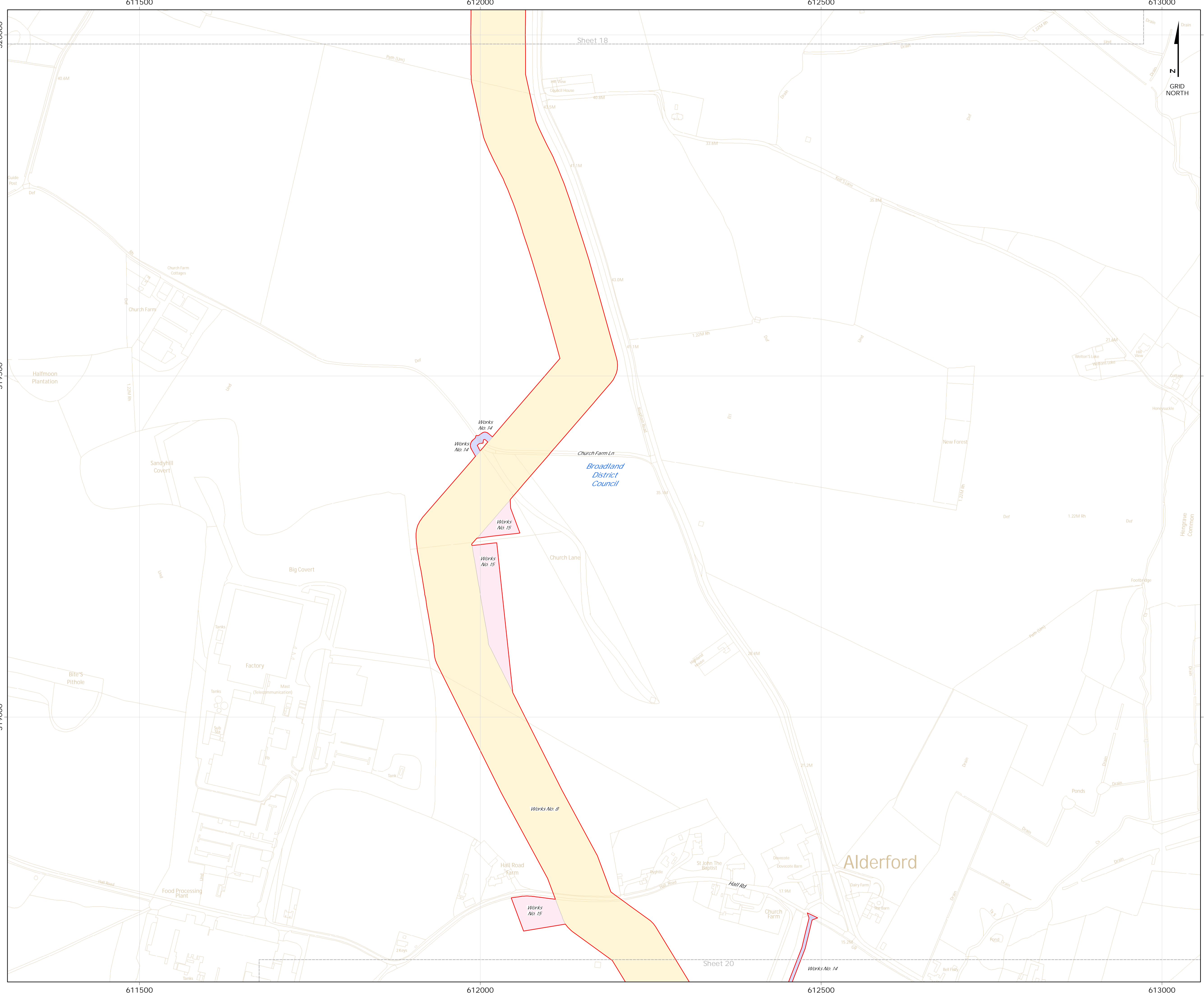


Coordinate system: British National Grid
Vertical reference: ODN
Scale @ A1: 1:2500

0 25 50 100 150 200 Metres
0 25 50 100 150 200 Yards

REV	REMARK	DATE
00	First Issue	May 2018
---	---	---
---	---	---
---	---	---

Hornsea Project Three Offshore Wind Farm
APP Regulations Reference: 5220
Application Document Number: A2.4.2
Document no: HOW03APP12
Created by: NATMO
Checked by: ANGLVY
Approved by: STLIV



Sheet 18

Sheet 20

Broadland District Council

Alderford

611500

612000

612500

613000

319500

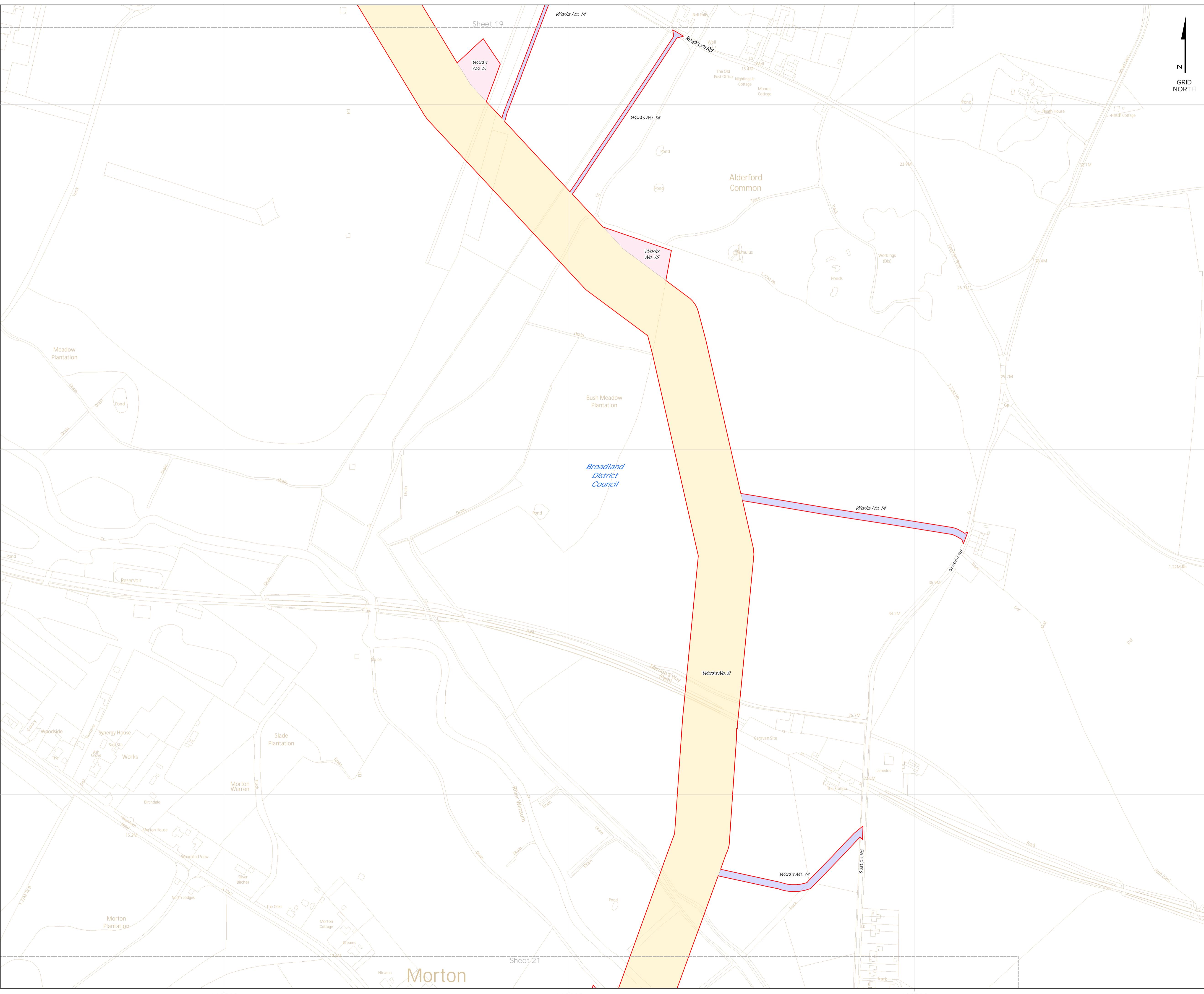
319500

319000

319000

320000

320000



Hornsea Project Three Offshore Wind Farm Works Plan - Onshore

Sheet 20 of 35

APP Regulations Reference : 5200 Application Document Number : A2.4.2

- Hornsea Project Three**
- Order Limits
 - Works No. 8 Onshore Connection works
 - Works No. 14 Access
 - Works No. 15 Storage area

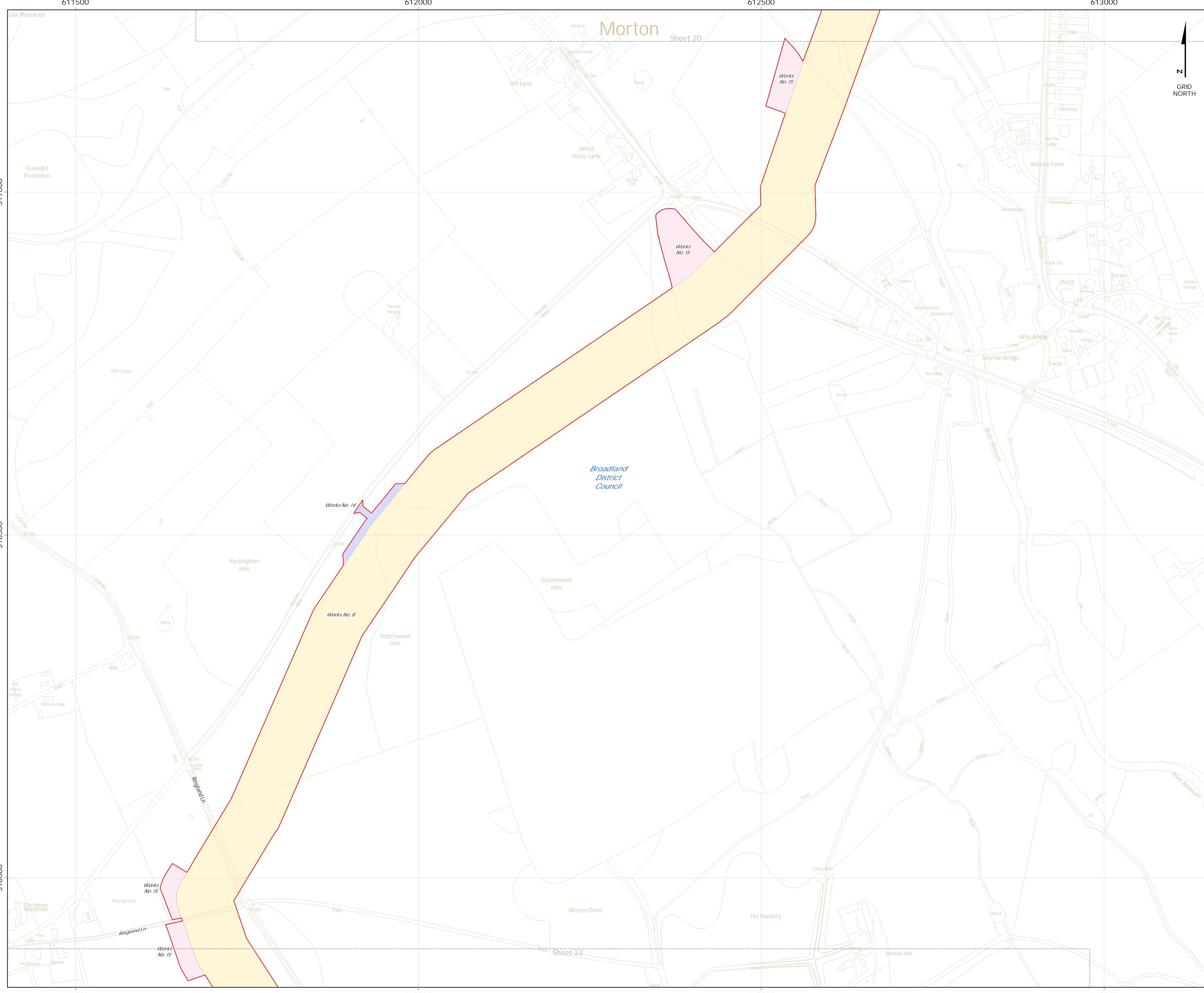
Source:
Agreement For Lease © Crown Copyright 2018, all rights reserved
Contains OS Open data © Crown copyright and database right 2018
Contains OS base mapping data © Crown copyright and database right (2017) Ordnance Survey. Licence number: 0100031673



Coordinate system: British National Grid
Vertical reference: ODN
Scale @ A1: 1:2500

0 25 50 100 150 200 Metres
0 25 50 100 150 200 Yards

REV	REMARK	DATE
00	First Issue	May 2018
...
...
...
...



Hornsea Project Three Offshore Wind Farm Works Plan - Onshore

Sheet 21 of 35

APP Regulations Reference : 5(2) Application Document Number : A2.4.2

- Hornsea Project Three**
- Order Limits
 - Works No. 8 Onshore Connection works
 - Works No. 14 Access
 - Works No. 15 Storage area

Source:
Agreement For Lease © Crown Copyright 2018, all rights reserved
Contains OS Open data © Crown copyright and database right 2018
Contains OS base map data © Crown copyright and database right (2017) Ordnance Survey. Licence number: 0100031673



Coordinate system: British National Grid
Vertical reference: ODN
Scale @ A1: 1:2500

REV	REMARK	DATE
00	First Issue	May 2018
...
...
...

Hornsea Project Three Offshore Wind Farm

Works Plan - Onshore

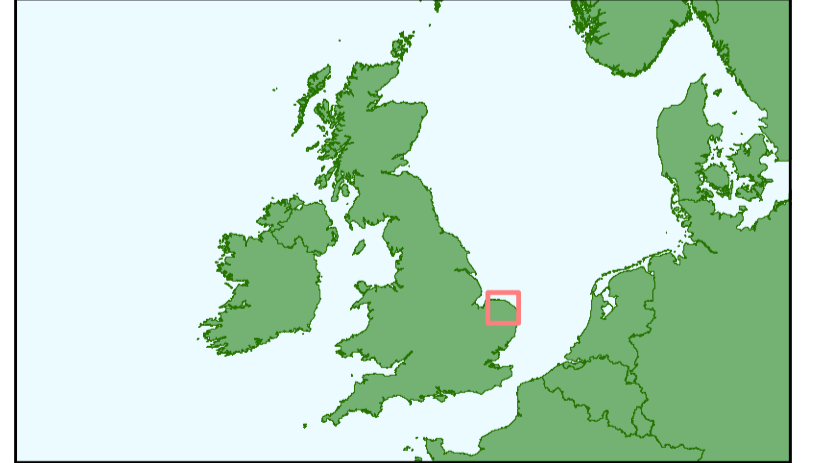
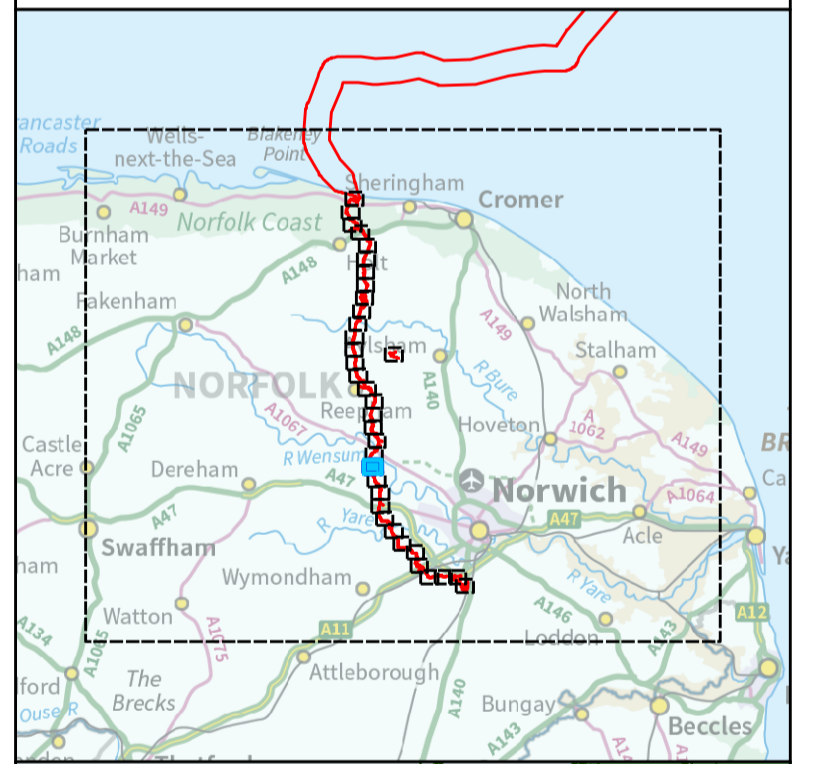
Sheet 22 of 35

APP Regulations Reference : 5200 Application Document Number : A2.4.2

Hornsea Project Three

- Order Limits
- Works No. 8 Onshore Connection works
- Works No. 14 Access
- Works No. 15 Storage area

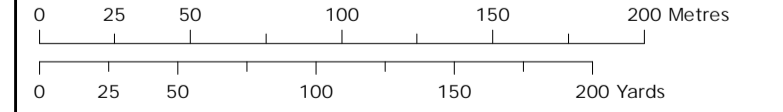
Source:
Agreement For Lease © Crown Copyright 2018, all rights reserved
Contains OS Open data © Crown copyright and database right 2018
Contains OS Ordnance Survey data © Crown copyright and database right (2017) Ordnance Survey. Licence number: 0100031673



Coordinate system: British National Grid

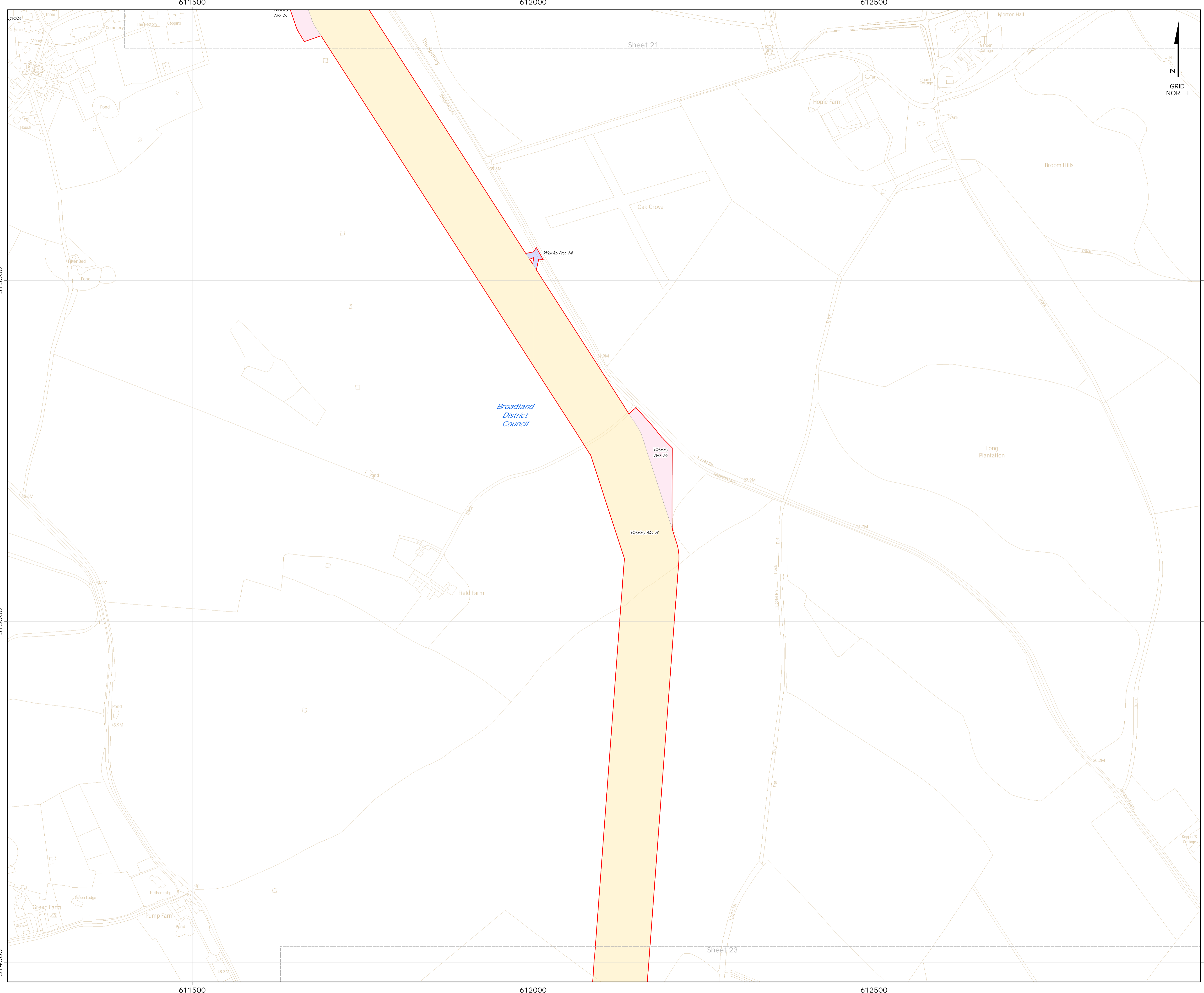
Vertical reference: ODN

Scale @ A1: 1:2500



REV	REMARK	DATE
00	First Issue	May 2018
---	---	---
---	---	---
---	---	---

Hornsea Project Three Offshore Wind Farm
APP Regulations Reference: 5200
Application Document Number: A2.4.2
Document no: HOW03APP12
Created by: NATMO
Checked by: ANGLVY
Approved by: STLIV



Hornsea Project Three Offshore Wind Farm Works Plan - Onshore

Sheet 23 of 35

APP Regulations Reference : 52(2) Application Document Number : A2.4.2

- Hornsea Project Three**
- Order Limits
 - Works No. 8 Onshore Connection works
 - Works No. 14 Access
 - Works No. 15 Storage area

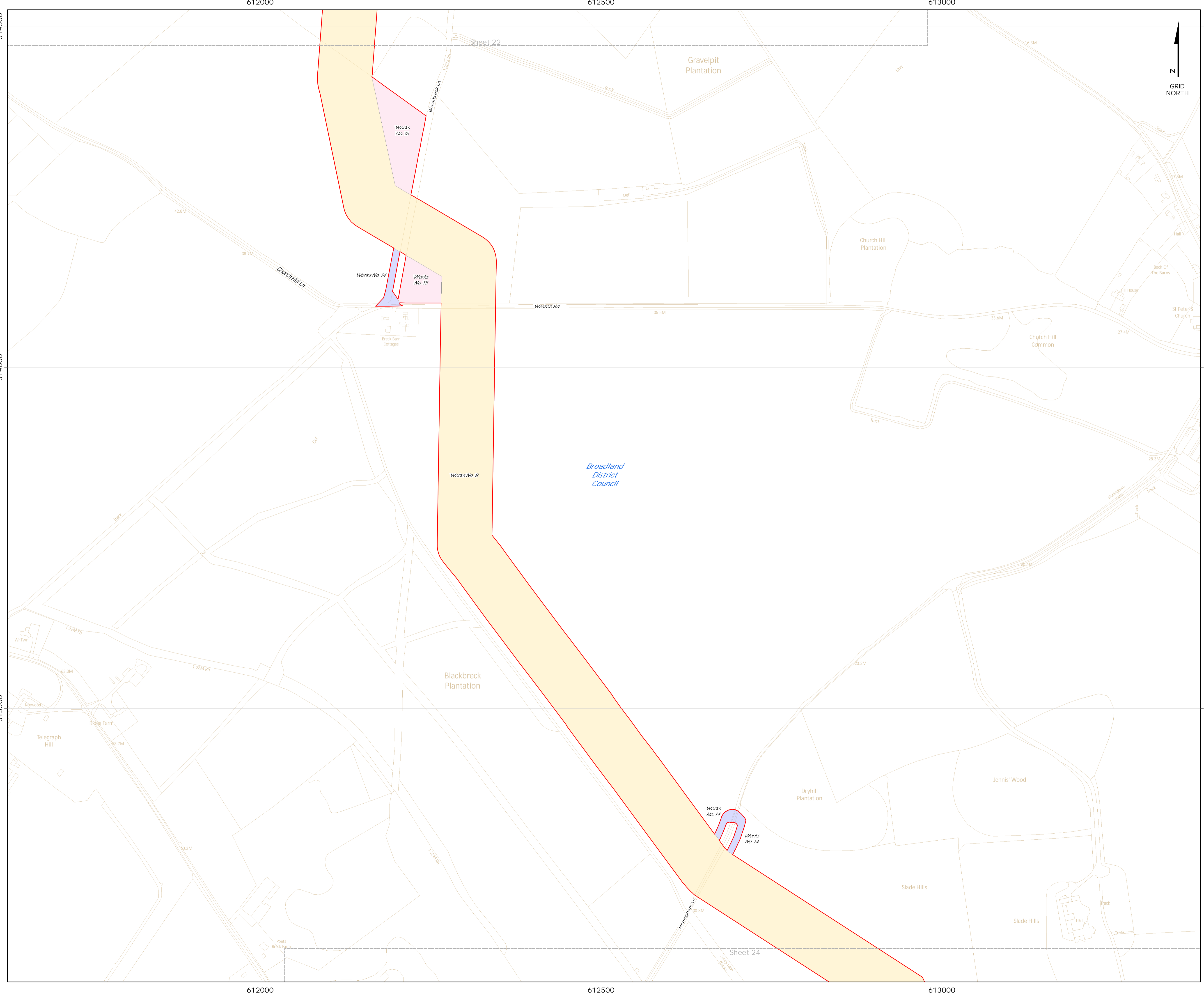
Source:
Agreement For Lease © Crown Copyright 2018, all rights reserved
Contains OS Open data © Crown copyright and database right 2018
Contains OS base mapping data © Crown copyright and database right (2017) Ordnance Survey. Licence number: 0100031673



Coordinate system: British National Grid
Vertical reference: ODN
Scale @ A1: 1:2500

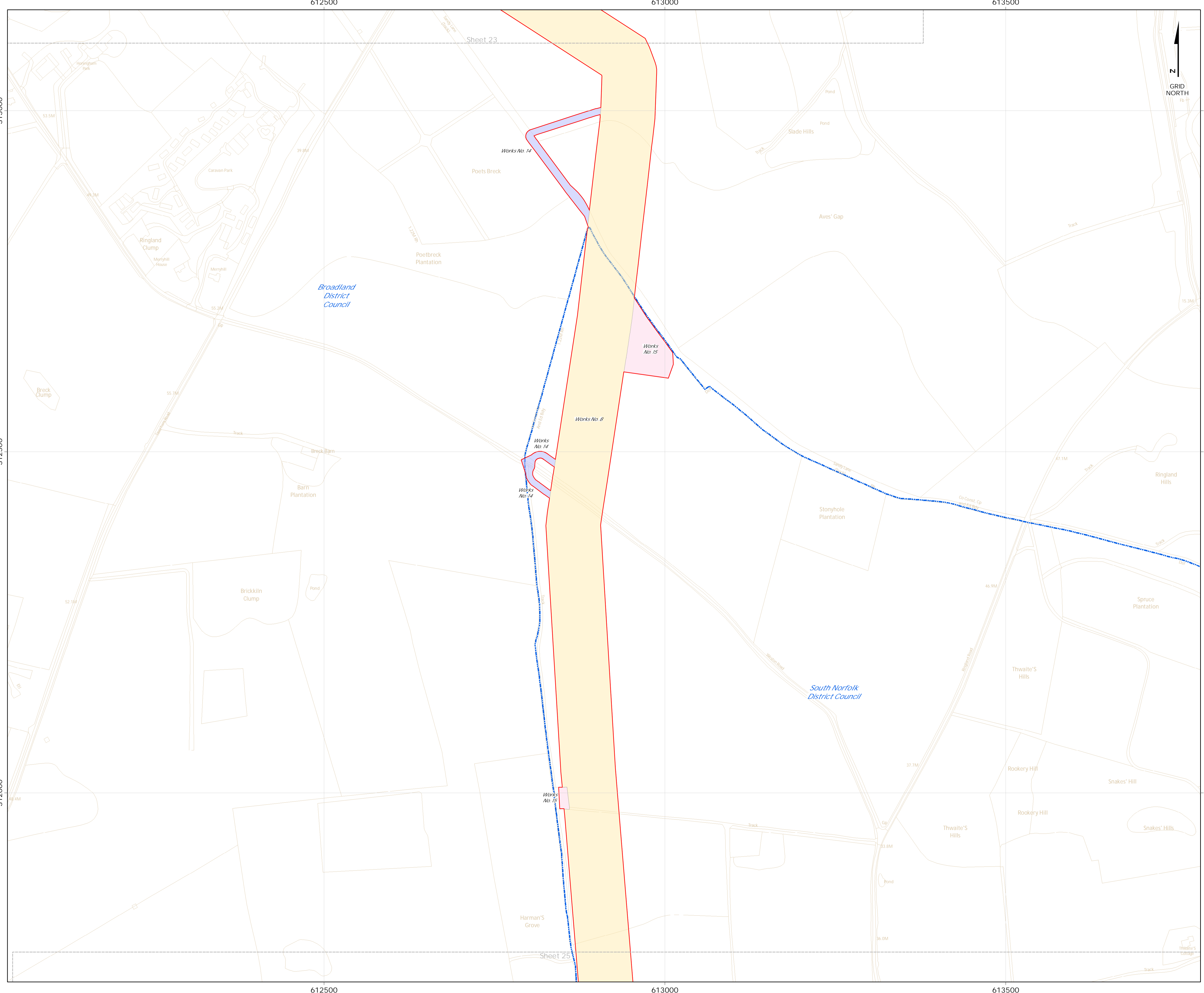
REV	REMARK	DATE
00	First Issue	May 2018
...
...
...
...

Hornsea Project Three Offshore Wind Farm
APP Regulations Reference: 52(2)
Application Document Number: A2.4.2
Document no: HOW03APP12
Created by: NATMCO
Checked by: ANGLUJ
Approved by: STLIV



Broadland
District
Council

Sheet 24




Hornsea Project Three Offshore Wind Farm Works Plan - Onshore

Sheet 24 of 35

APP Regulations Reference : 5(2) Application Document Number : A2.4.2

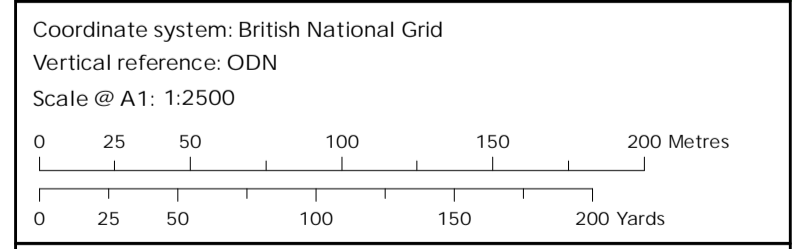
- Hornsea Project Three**
- Order Limits
 - Works No. 8 Onshore Connection works
 - Works No. 14 Access
 - Works No. 15 Storage area
 - Local Authority



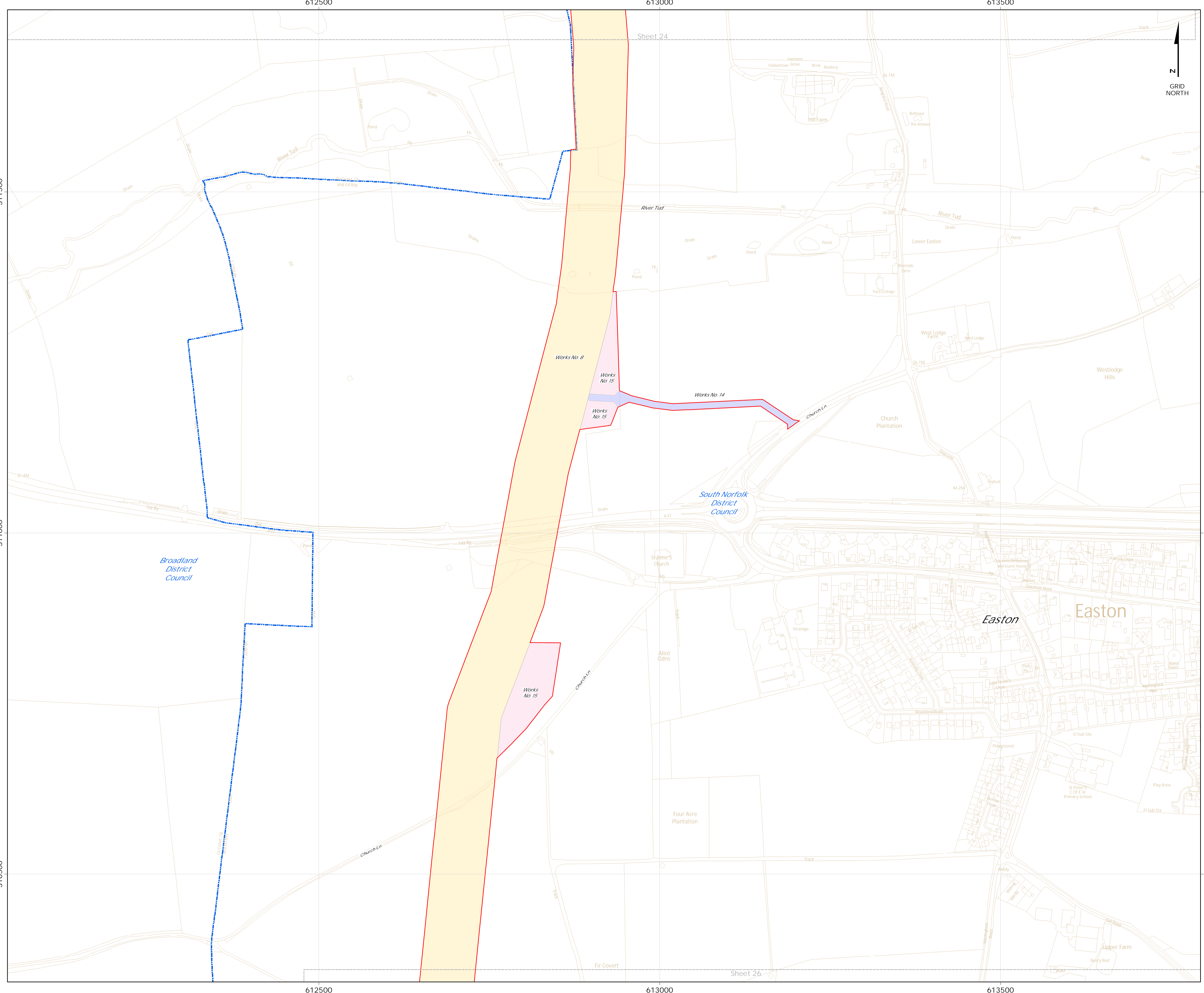
Source:
Agreement For Lease © Crown Copyright 2018, all rights reserved
Contains OS Open data © Crown copyright and database right 2018
Contains OS base mapping data © Crown copyright and database right (2017) Ordnance Survey. Licence number: 0100031673



Coordinate system: British National Grid
Vertical reference: ODN
Scale @ A1: 1:2500



REV	REMARK	DATE
00	First Issue	May 2018
...
...
...
...



Hornsea Project Three Offshore Wind Farm Works Plan - Onshore

Sheet 25 of 35

APPF Regulations Reference : 5(2) Application Document Number : A2.4.2

- Hornsea Project Three**
- Order Limits
 - Works No. 8 Onshore Connection works
 - Works No. 14 Access
 - Works No. 15 Storage area
 - Local Authority

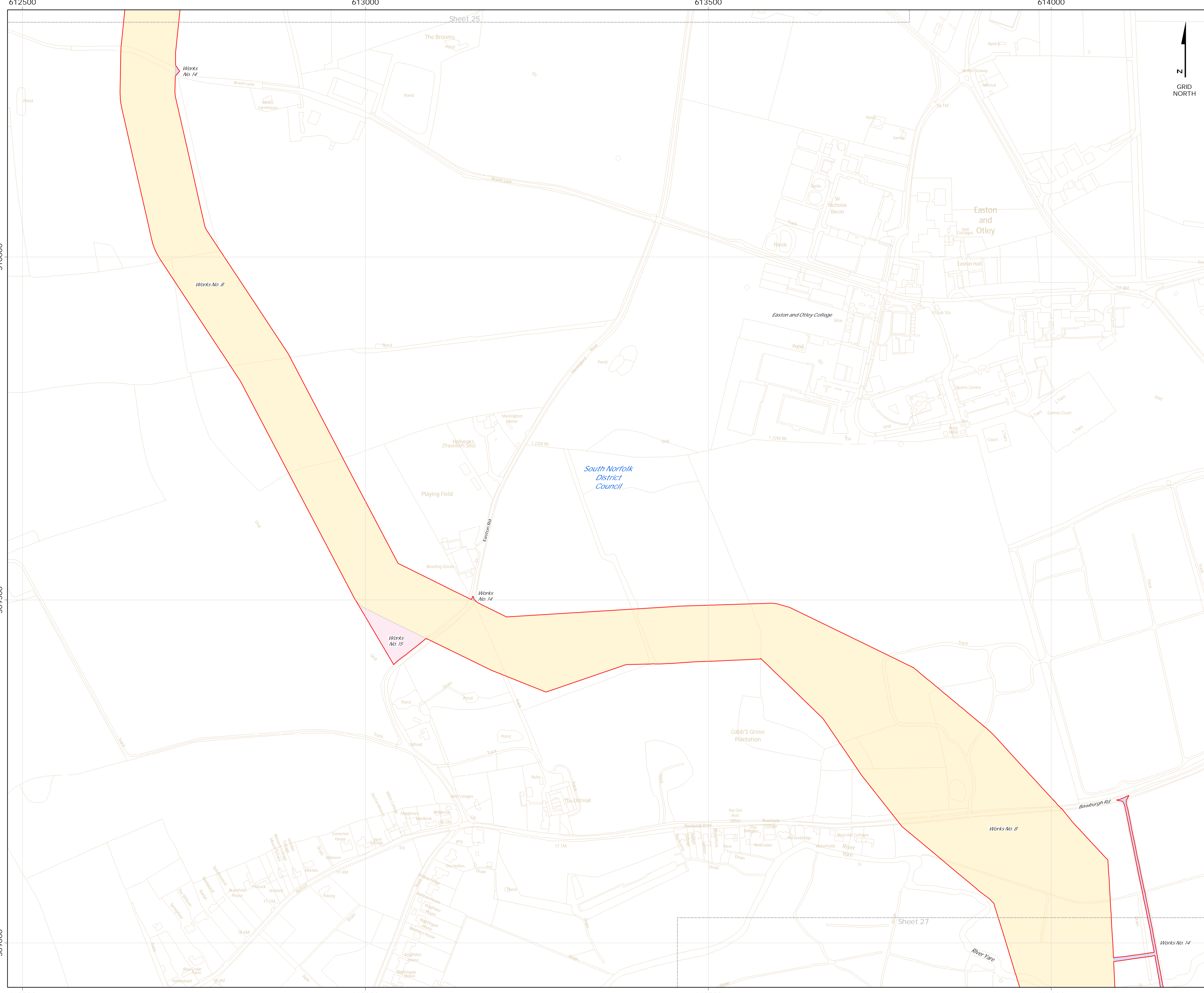
Source:
Agreement For Lease © Crown Copyright 2018, all rights reserved
Contains OS Open data © Crown copyright and database right 2018
Contains OS base mapping data © Crown copyright and database right (2017) Ordnance Survey. Licence number: 0100031673



Coordinate system: British National Grid
Vertical reference: ODN
Scale @ A1: 1:2500

0 25 50 100 150 200 Metres
0 25 50 100 150 200 Yards

REV	REMARK	DATE
00	First Issue	May 2018
...
...
...



Hornsea Project Three Offshore Wind Farm Works Plan - Onshore

Sheet 26 of 35

APP Regulations Reference : 5(2) Application Document Number : A2.4.2

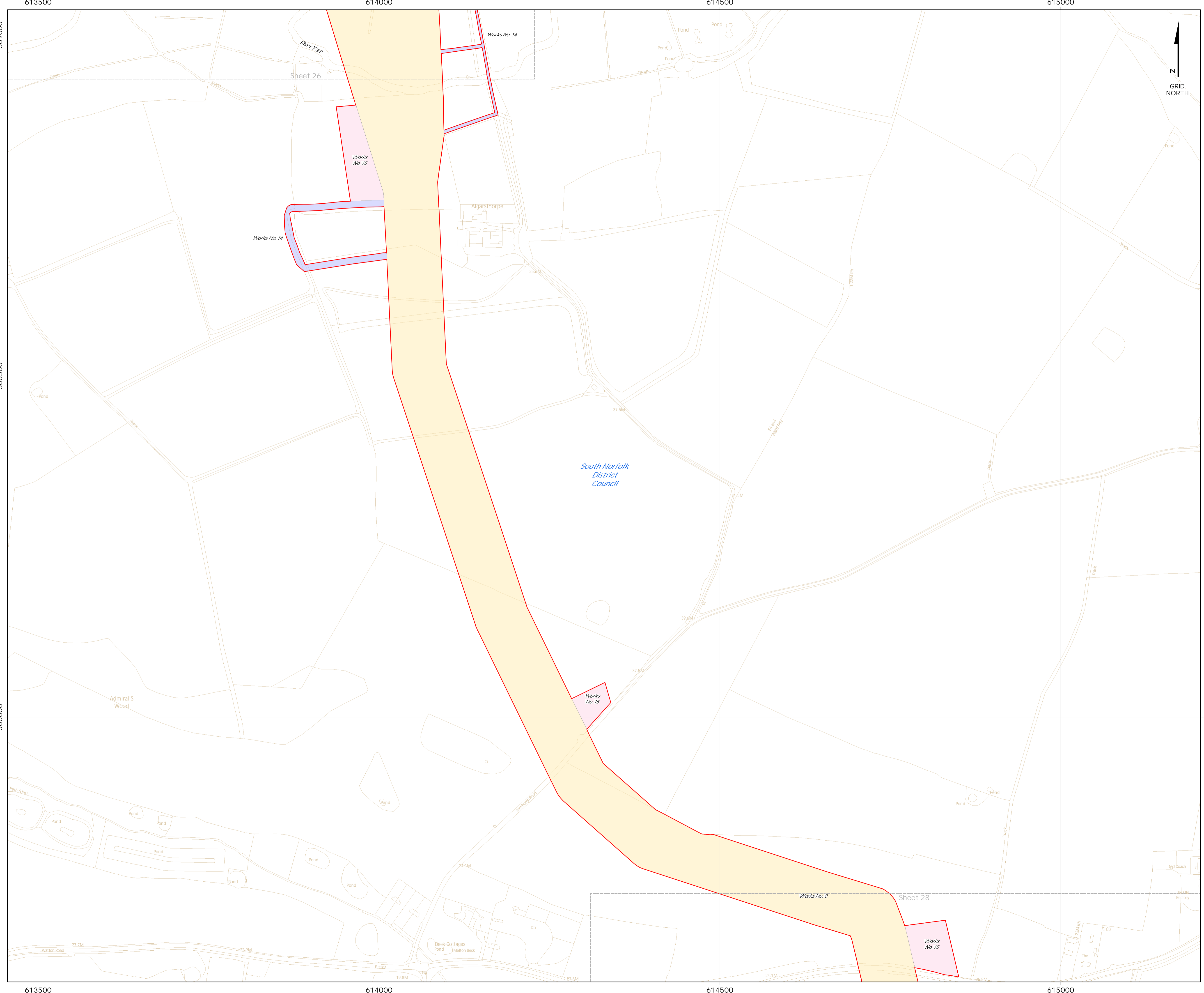
- Hornsea Project Three**
- Order Limits
 - Works No. 8 Onshore Connection works
 - Works No. 14 Access
 - Works No. 15 Storage area

Source:
Agreement for Lease © Crown Copyright 2018, all rights reserved
Contains OS Open data © Crown copyright and database right 2018
Contains OS base map data © Crown copyright and database right (2017) Ordnance Survey. Licence number: 0100031673



Coordinate system: British National Grid
Vertical reference: ODN
Scale @ A1: 1:2500

REV	REMARK	DATE
00	First Issue	May 2018
...
...
...
...



Hornsea Project Three Offshore Wind Farm Works Plan - Onshore

Sheet 27 of 35

APP Regulations Reference : 5210 Application Document Number : A2.4.2

- Hornsea Project Three**
- Order Limits
 - Works No. 8 Onshore Connection works
 - Works No. 14 Access
 - Works No. 15 Storage area

Source:
Agreement For Lease © Crown Copyright 2018, all rights reserved
Contains OS Open data © Crown copyright and database right 2018
Contains OS base map data © Crown copyright and database right (2017) Ordnance Survey. Licence number: 0100031673

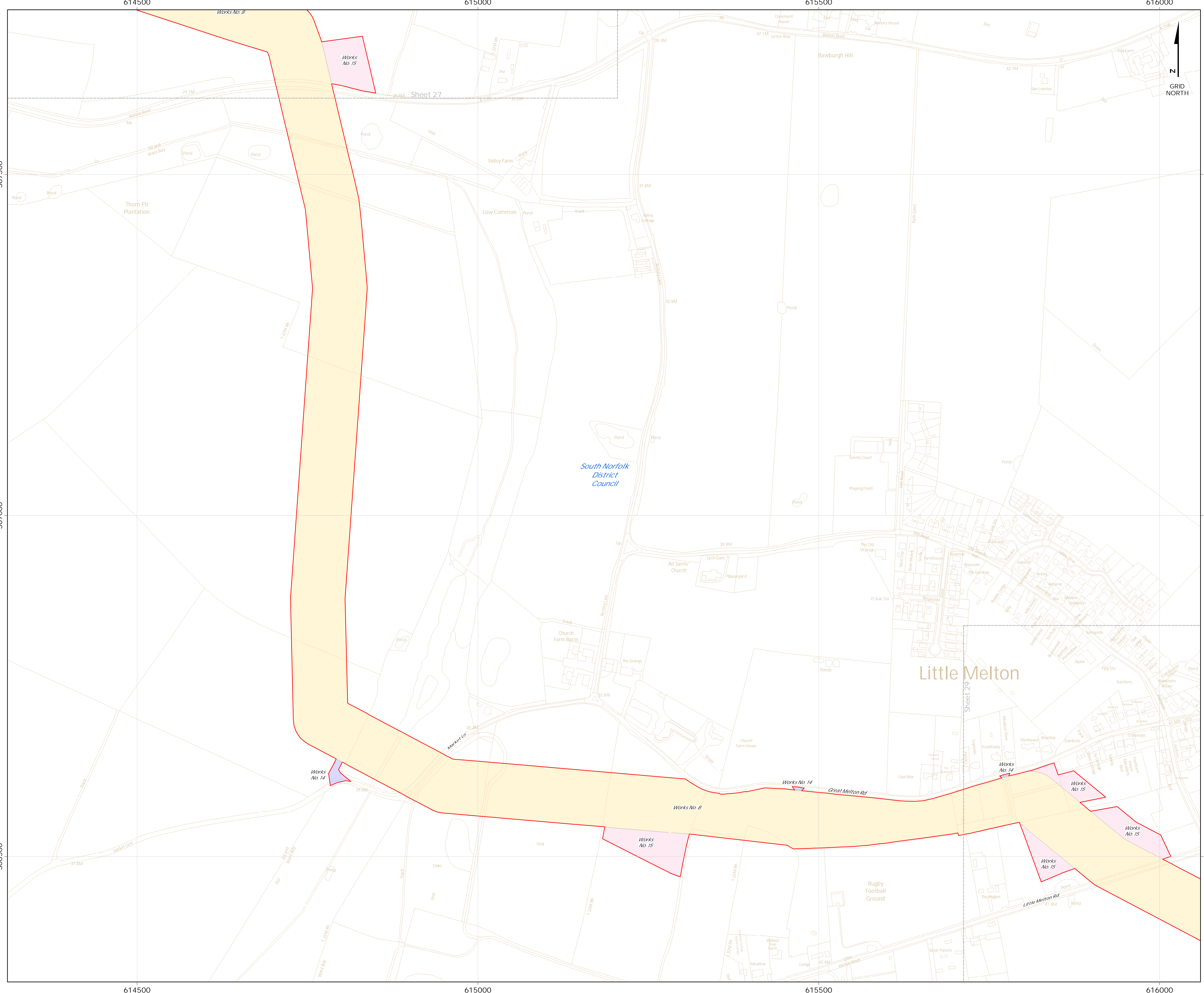


Coordinate system: British National Grid
Vertical reference: ODN
Scale @ A1: 1:2500

REV	REMARK	DATE
00	First Issue	May 2018
...
...
...
...

Hornsea Project Three Offshore Wind Farm
APP Regulations Reference: 5210
Application Document Number: A2.4.2
Document no: HOW03APP12
Created by: NATMC
Checked by: ANGLVY
Approved by: STLIV





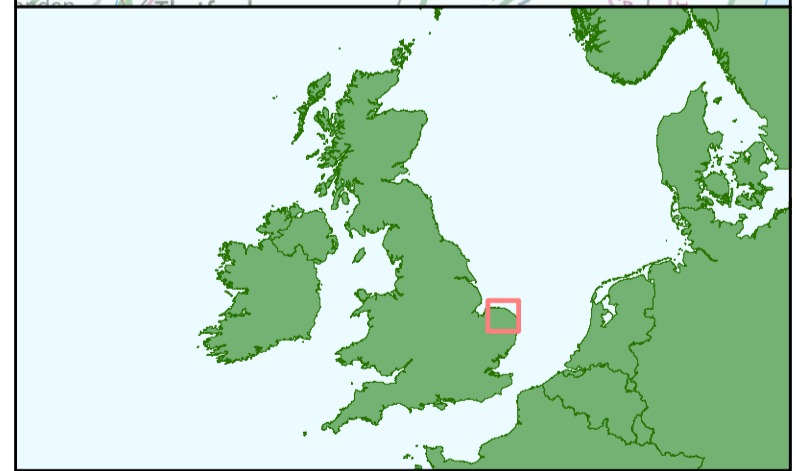
Hornsea Project Three Offshore Wind Farm Works Plan - Onshore

Sheet 28 of 35

APP Regulations Reference : 5(2) Application Document Number : A2.4.2

- Hornsea Project Three**
- Order Limits
 - Works No. 8 Onshore Connection works
 - Works No. 14 Access
 - Works No. 15 Storage area


Source:
Agreement For Lease © Crown Copyright 2018, all rights reserved
Contains OS Open data © Crown copyright and database right 2018
Contains OS base mapping data © Crown copyright and database right (2017) Ordnance Survey. Licence number: 0100031673

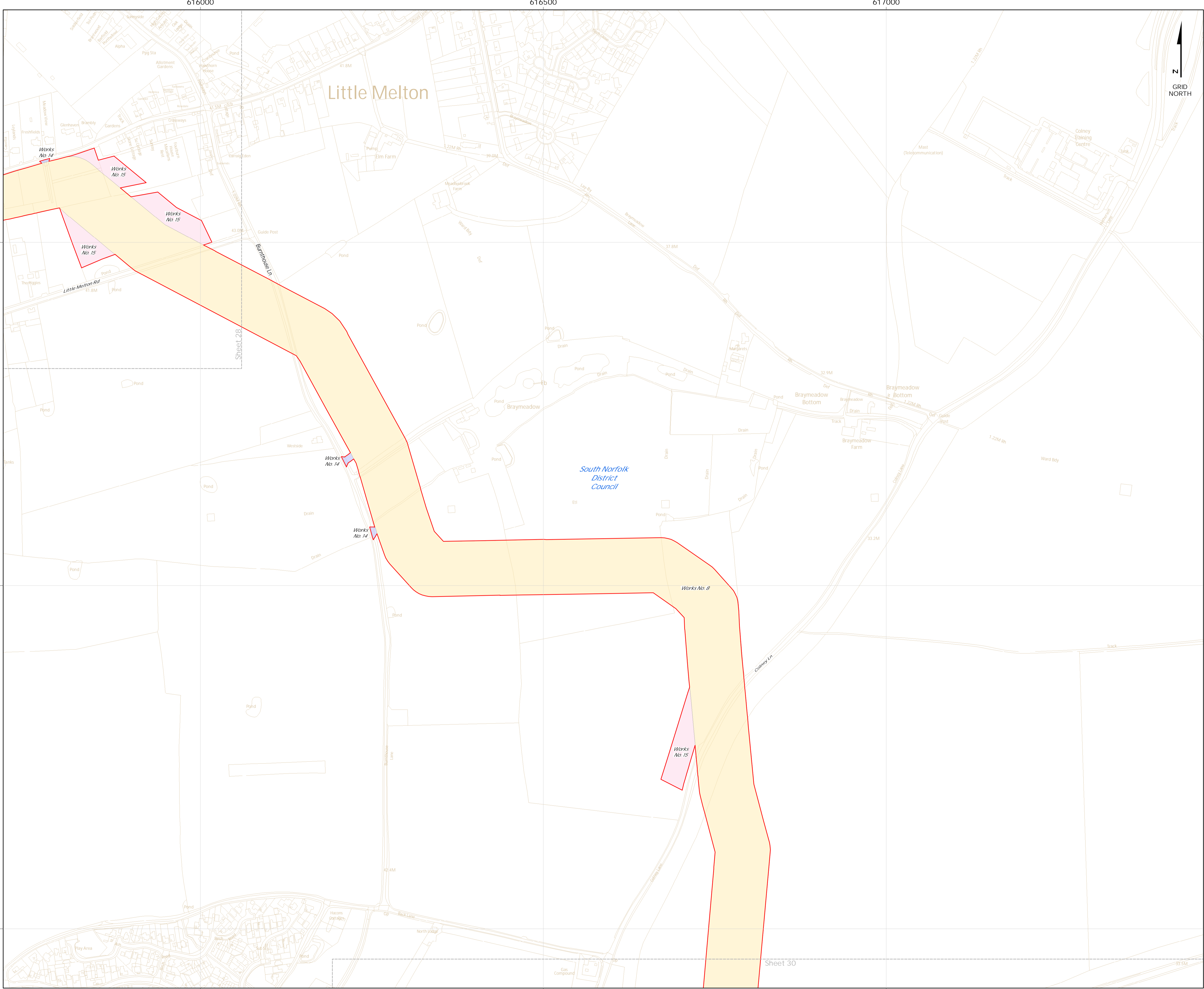


Coordinate system: British National Grid
Vertical reference: ODN
Scale @ A1: 1:2500

REV	REMARK	DATE
00	First Issue	May 2018

Hornsea Project Three Offshore Wind Farm
APP Regulations Reference: 5(2)
Application Document Number: A2.4.2
Document no: HOW03APP12
Created by: NATMCO
Checked by: ANGLU
Approved by: STLIV





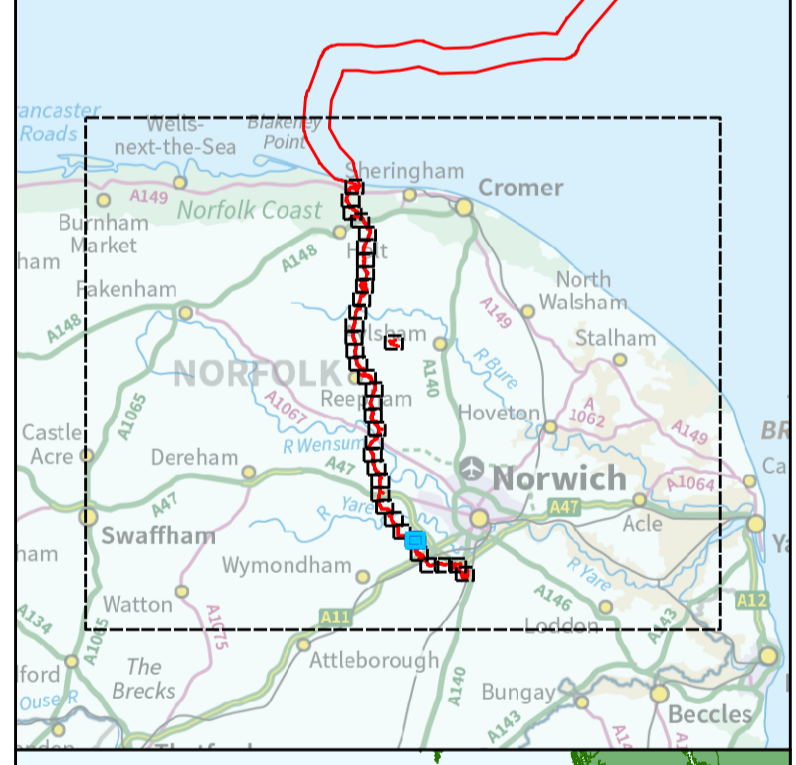
Hornsea Project Three Offshore Wind Farm Works Plan - Onshore

Sheet 29 of 35

APFP Regulations Reference : 5(2) Application Document Number : A2.4.2

- Hornsea Project Three**
- Order Limits
 - Works No. 8 Onshore Connection works
 - Works No. 14 Access
 - Works No. 15 Storage area

Source:
Agreement For Lease © Crown Copyright 2018, all rights reserved
Contains OS Open data © Crown copyright and database right 2018
Contains OS base mapping data © Crown copyright and database right (2017) Ordnance Survey. Licence number: 0100031673



Coordinate system: British National Grid
Vertical reference: ODN
Scale @ A1: 1:2500

REV	REMARK	DATE
00	First Issue	May 2018
...
...
...
...

Sheet 30

616500

617000

617500

Hornsea Project Three Offshore Wind Farm

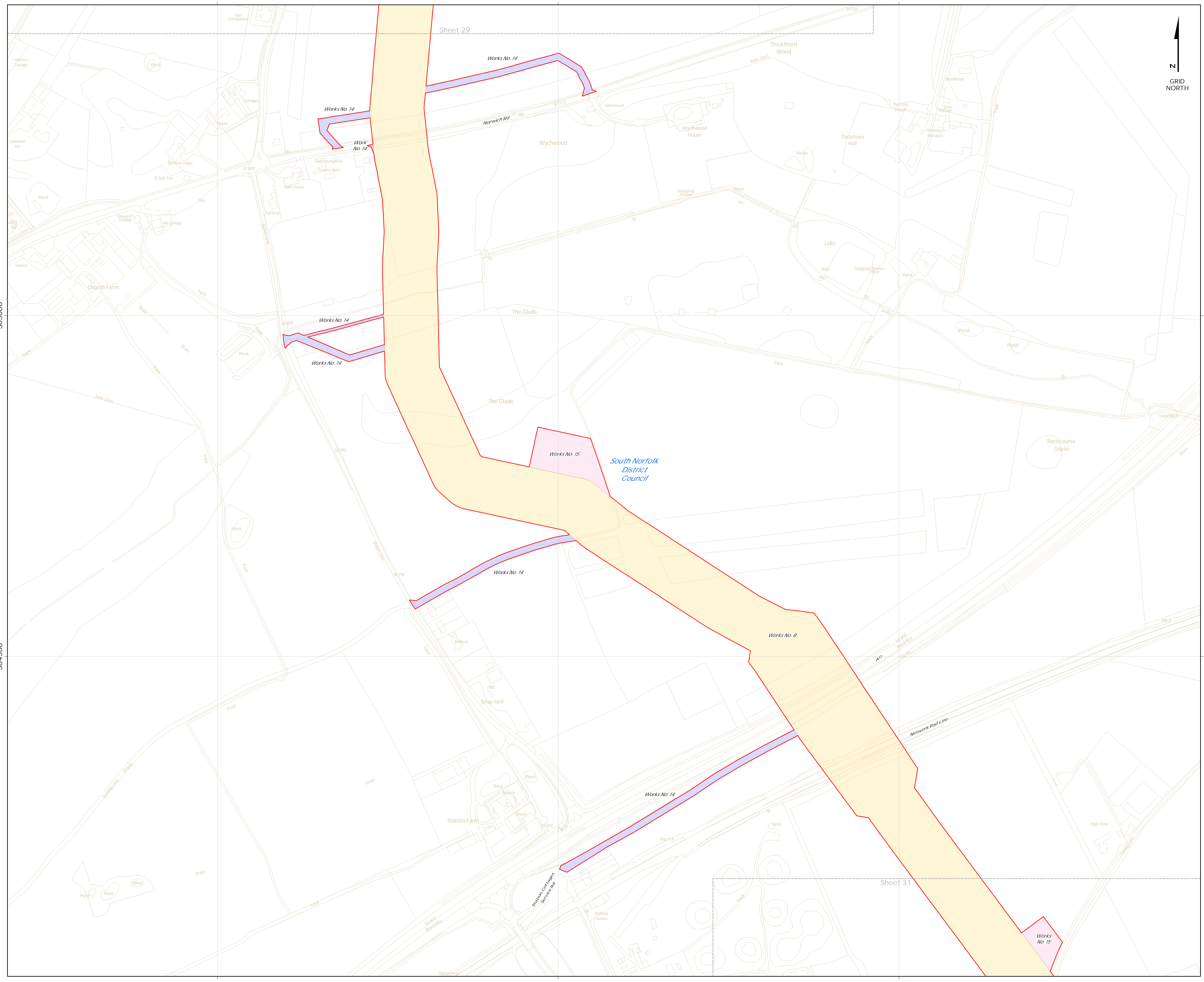
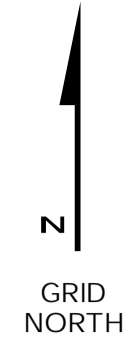
Works Plan - Onshore

Sheet 30 of 35

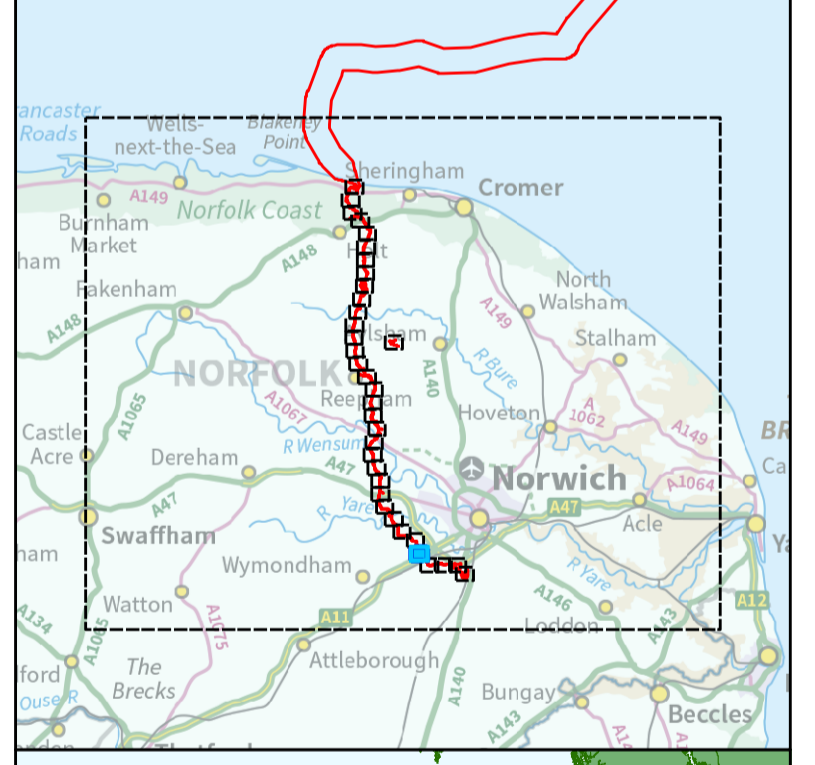
APPF Regulations Reference : 5(2) Application Document Number : A2.4.2

Hornsea Project Three

- Order Limits
- Works No. 8 Onshore Connection works
- Works No. 14 Access
- Works No. 15 Storage area



Source:
 Agreement For Lease © Crown Copyright 2018, all rights reserved
 Contains OS Open data © Crown copyright and database right 2018
 Contains OS data © Crown copyright and database right (2017) Ordnance Survey. Licence number: 0100031673



Coordinate system: British National Grid
 Vertical reference: ODN
 Scale @ A1: 1:2500

REV	REMARK	DATE
00	First Issue	May 2018

Hornsea Project Three Offshore Wind Farm
 APPF Regulations Reference: 5(2)
 Application Document Number: A2.4.2
 Document no: HOW03APP12
 Created by: NATM
 Checked by: ANGLV
 Approved by: STLIV



616500

617000

617500

305000

305000

304500

304500

617500

618000

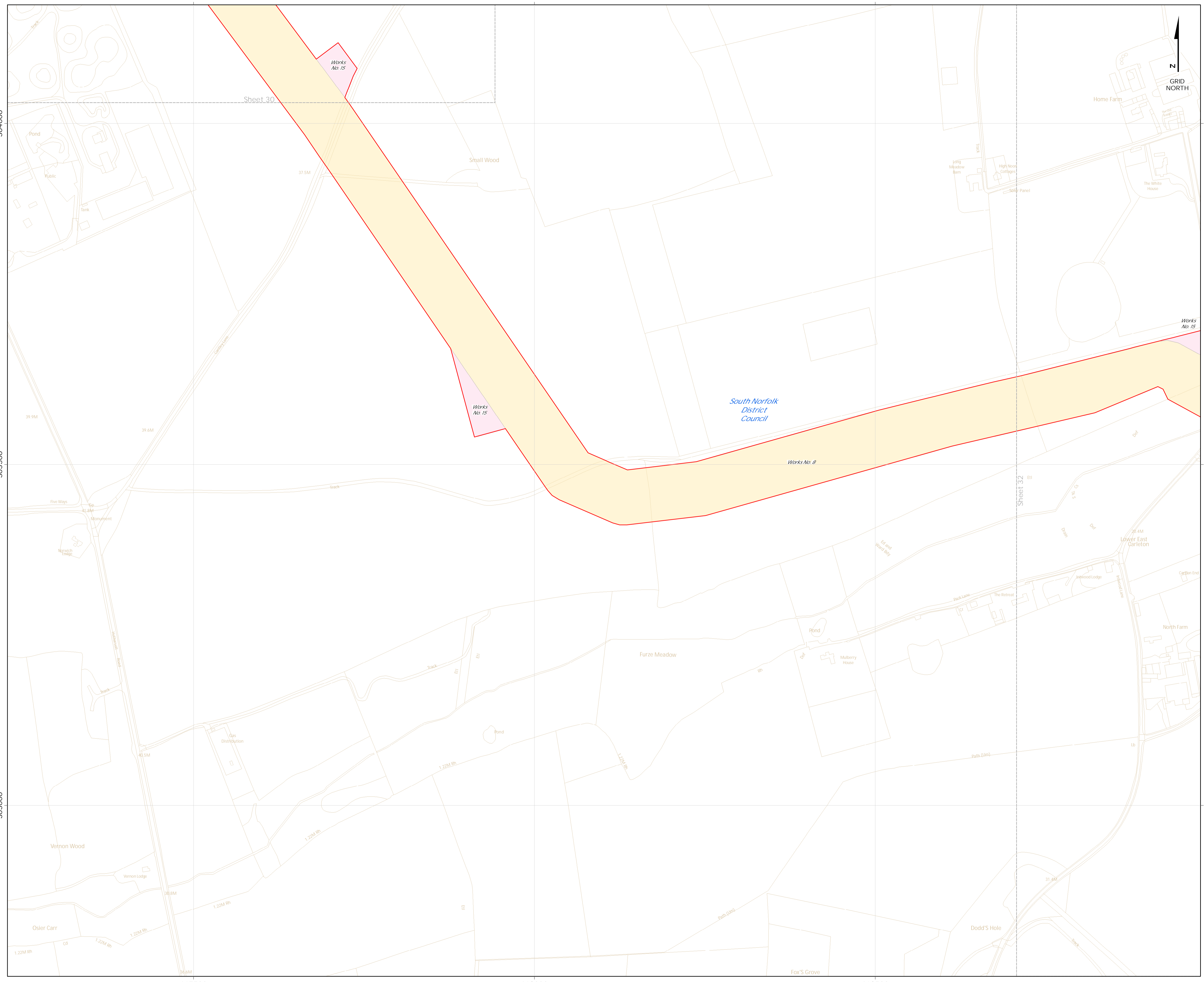
618500

Hornsea Project Three Offshore Wind Farm Works Plan - Onshore

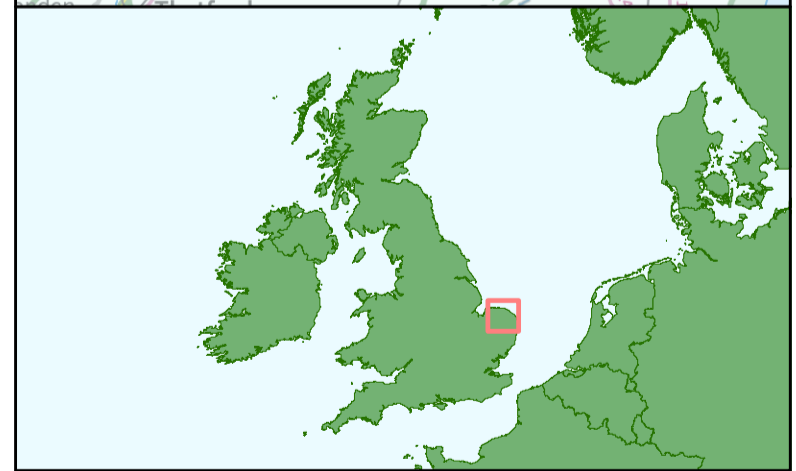
Sheet 31 of 35

APFP Regulations Reference : 5(2) Application Document Number : A2.4.2

- Hornsea Project Three**
- Order Limits
 - Works No. 8 Onshore Connection works
 - Works No. 15 Storage area



Source:
Agreement For Lease © Crown Copyright 2018, all rights reserved
Contains OS Open data © Crown copyright and database right 2018
Contains OS base mapping data © Crown copyright and database right (2017) Ordnance Survey. Licence number: 0100031673



Coordinate system: British National Grid
Vertical reference: ODN
Scale @ A1: 1:2500

REV	REMARK	DATE
00	First Issue	May 2018

Hornsea Project Three Offshore Wind Farm
APFP Regulations Reference: 5(2)
Application Document Number: A2.4.2
Document no: HOW03APP12
Created by: NATMCO
Checked by: ANGLU
Approved by: STLIV



617500

618000

618500

304000

304000

303500

303500

303000

303000

619000

619500

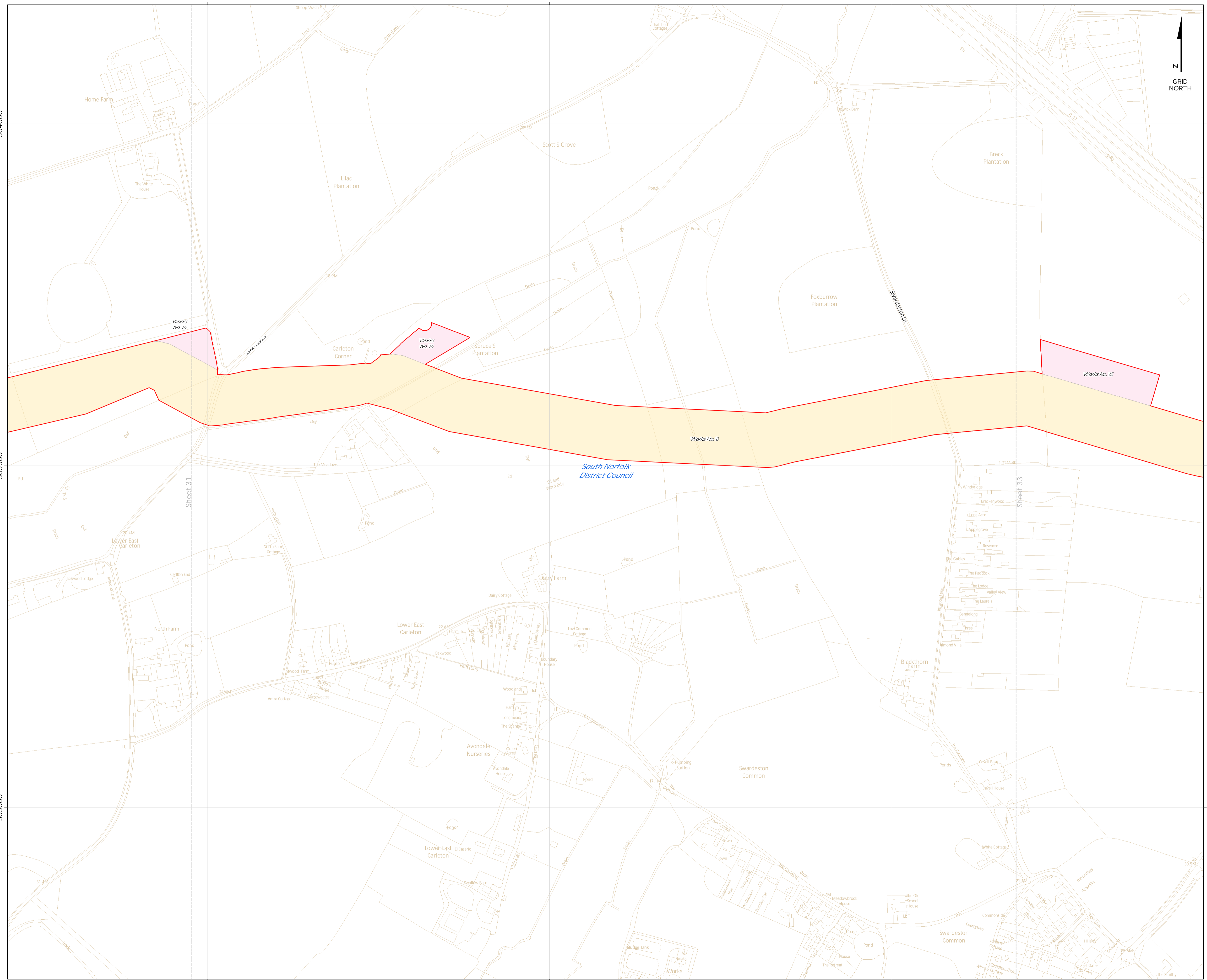
620000

Hornsea Project Three Offshore Wind Farm Works Plan - Onshore

Sheet 32 of 35

APPF Regulations Reference : 5(2) Application Document Number : A2.4.2

- Hornsea Project Three**
- Order Limits
 - Works No. 8 Onshore Connection works
 - Works No. 15 Storage area



Source:
Agreement For Lease © Crown Copyright 2018, all rights reserved
Contains OS Open data © Crown copyright and database right 2018
Contains OS base mapping data © Crown copyright and database right (2017) Ordnance Survey. Licence number: 0100031673



Coordinate system: British National Grid
Vertical reference: ODN
Scale @ A1: 1:2500

REV	REMARK	DATE
00	First Issue	May 2018
...
...
...
...

Hornsea Project Three Offshore Wind Farm
APPF Regulations Reference: 5(2)
Application Document Number: A2.4.2
Document no: HOW03APP12
Created by: NATMCO
Checked by: ANGLVY
Approved by: STLIV

619000

619500

620000

620500

621000

621500

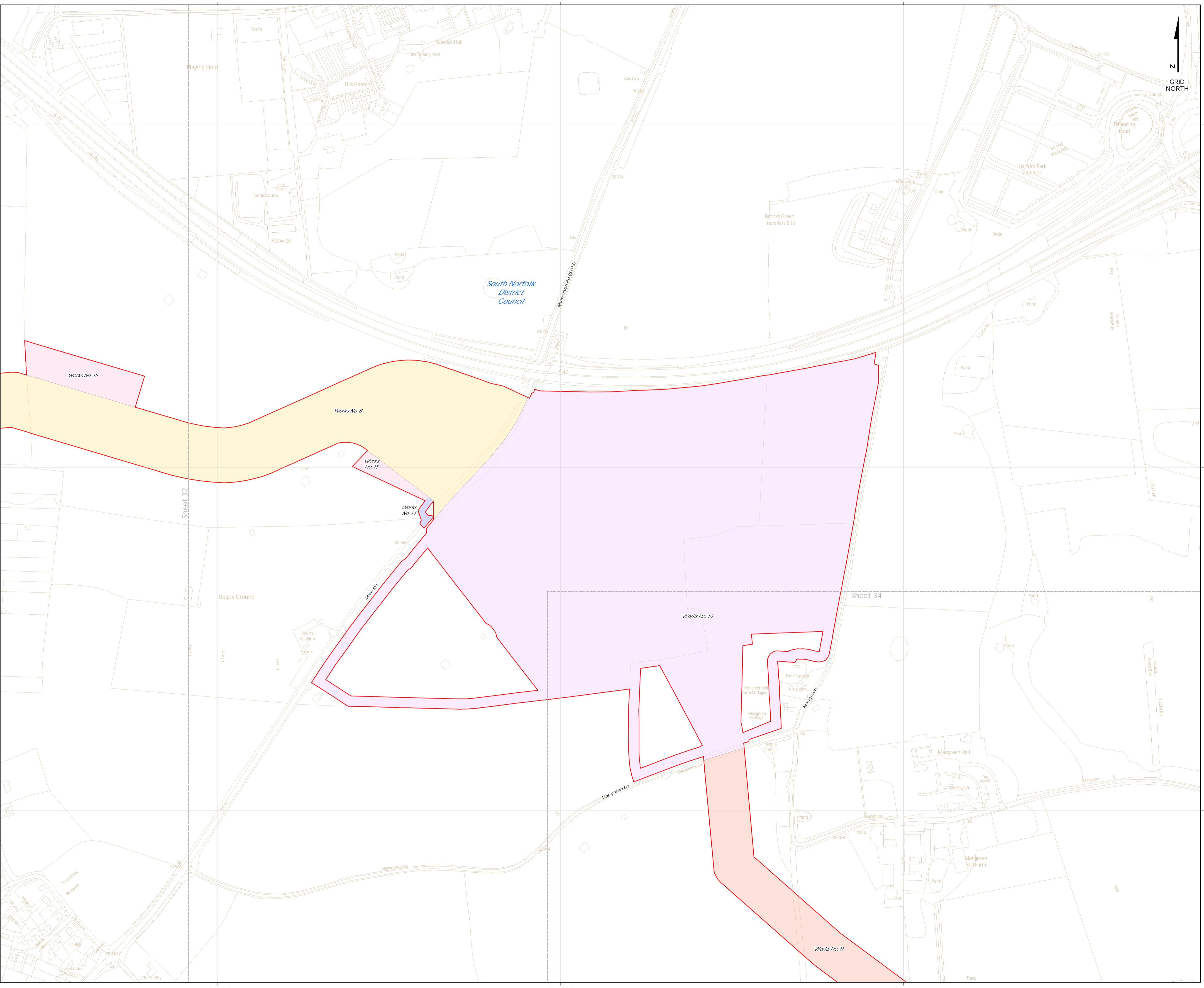
Hornsea Project Three Offshore Wind Farm

Works Plan - Onshore

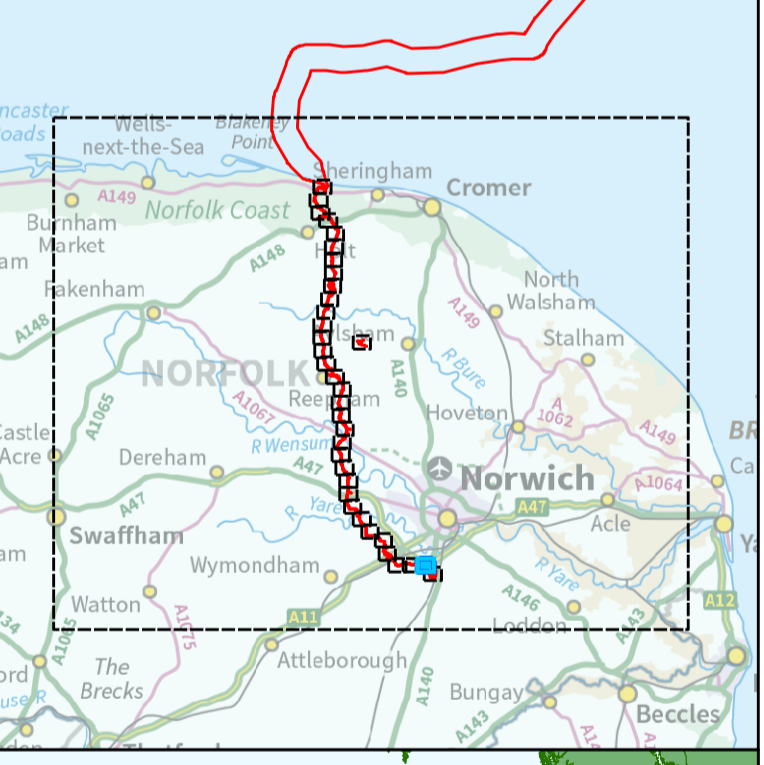
Sheet 33 of 35

APPF Regulations Reference : 5(2) Application Document Number : A2.4.2

- Hornsea Project Three**
- Order Limits
 - Works No. 8 Onshore Connection works
 - Works No. 10 Onshore HVDC Converter / HVAC Substation and onshore connection works
 - Works No. 11 Onshore connection works (connecting Onshore HVDC Converter / HVAC Substation to National Grid Substation)
 - Works No. 14 Access
 - Works No. 15 Storage area



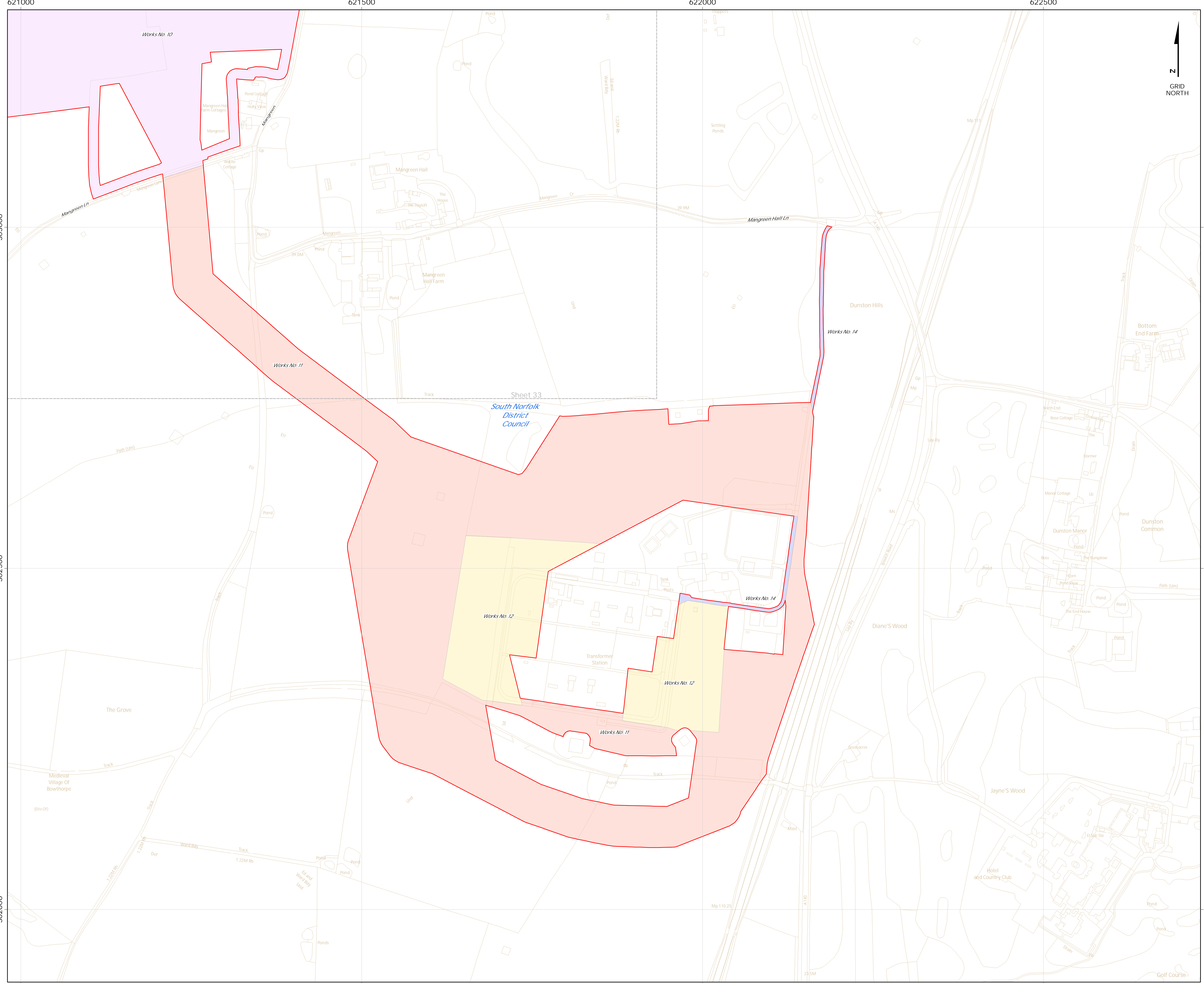
Source:
 Agreement For Lease © Crown Copyright 2018, all rights reserved
 Contains OS Open data © Crown copyright and database right 2018
 Contains OS base map data © Crown copyright and database right (2017) Ordnance Survey. Licence number: 0100031673



Coordinate system: British National Grid
 Vertical reference: ODN
 Scale @ A1: 1:2500

0 25 50 100 150 200 Metres
 0 25 50 100 150 200 Yards

REV	REMARK	DATE
00	First Issue	May 2018
...
...
...
...



Hornsea Project Three Offshore Wind Farm

Works Plan - Onshore

Sheet 34 of 35

APPF Regulations Reference : 5(2) Application Document Number : A2.4.2

- Hornsea Project Three**
- Order Limits
 - Works No. 10 Onshore HVDC Converter / HVAC Substation and onshore connection works
 - Works No. 11 Onshore connection works (connecting Onshore HVDC Converter / HVAC Substation to National Grid Substation)
 - Works No. 12 National Grid Substation connection works
 - Works No. 14 Access

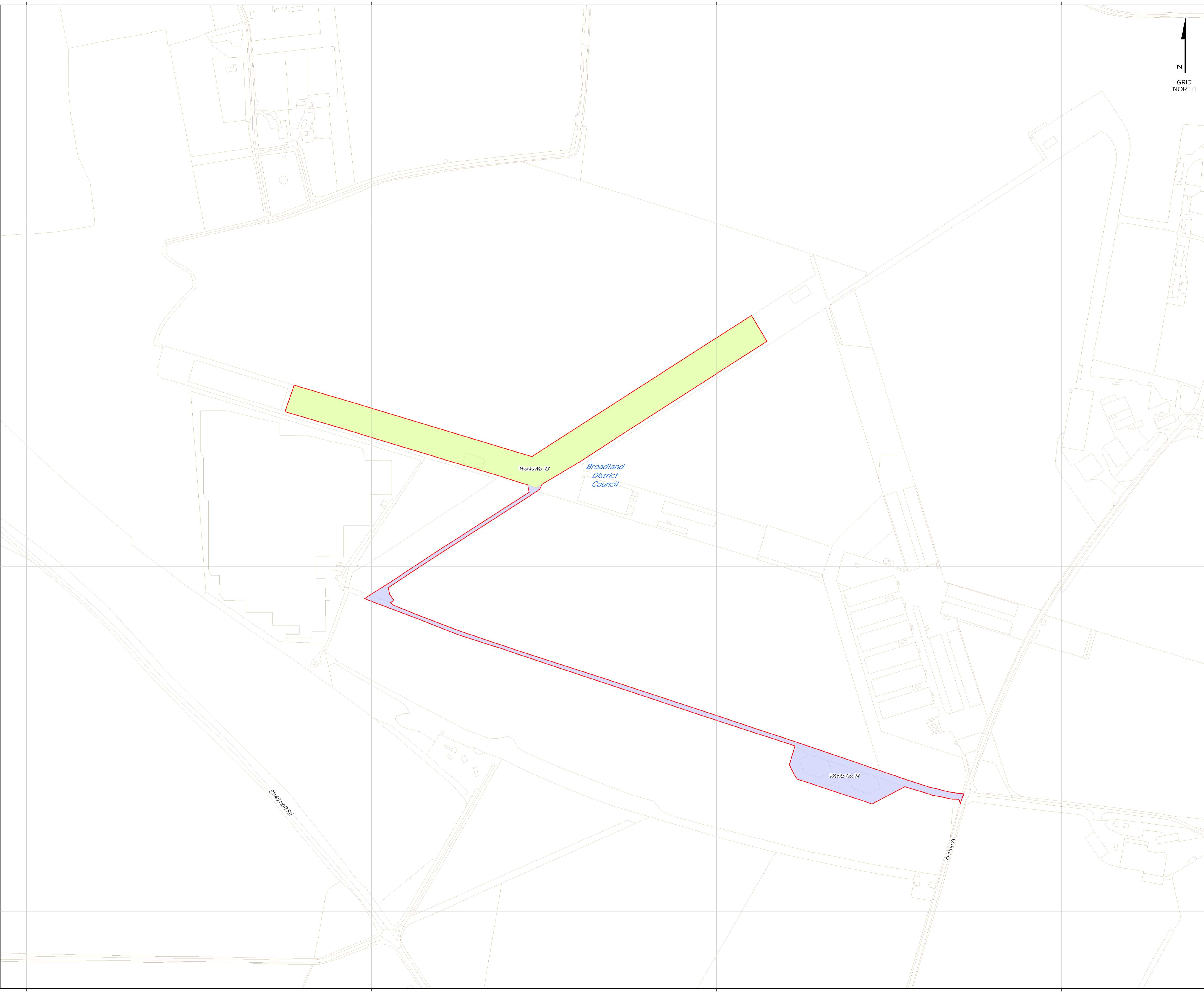
Source:
Agreement For Lease © Crown Copyright 2018, all rights reserved
Contains OS Open data © Crown copyright and database right 2018
Contains OS base map data © Crown copyright and database right (2017) Ordnance Survey. Licence number: 0100031673



Coordinate system: British National Grid
Vertical reference: ODN
Scale @ A1: 1:2500

0 25 50 100 150 200 Metres
0 25 50 100 150 200 Yards

REV	REMARK	DATE
00	First Issue	May 2018
...
...
...
...



Hornsea Project Three Offshore Wind Farm

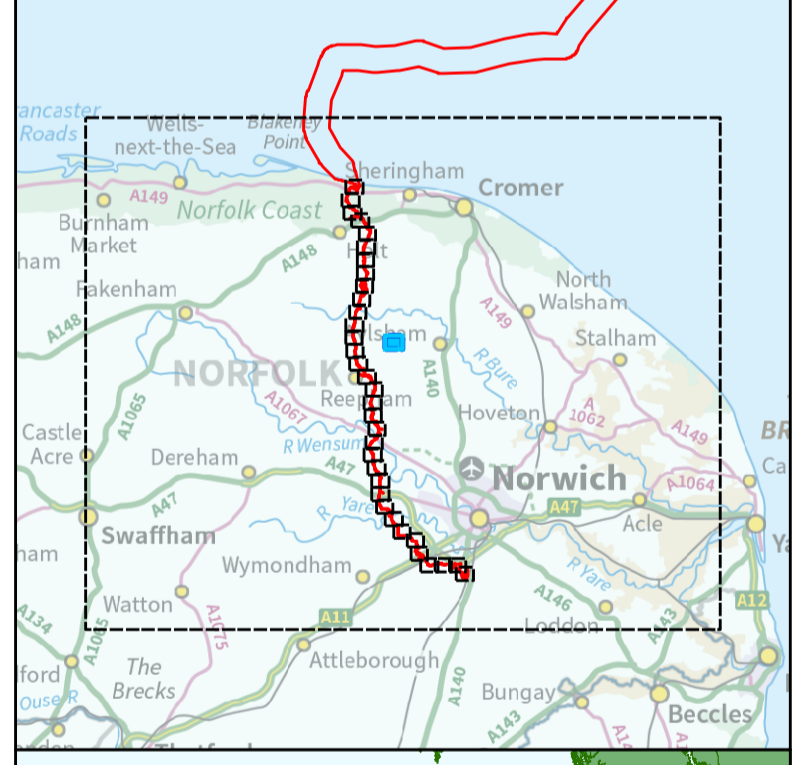
Works Plan - Onshore

Sheet 35 of 35

APFP Regulations Reference : 5(2) Application Document Number : A2.4.2

- Hornsea Project Three**
- Order Limits
 - Works No. 13 Main Construction
 - Works No. 14 Access

Source:
Agreement For Lease © Crown Copyright 2018, all rights reserved
Contains OS Open data © Crown copyright and database right 2018
Contains OS base mapping data © Crown copyright and database right (2017) Ordnance Survey. Licence number: 0100031673



Coordinate system: British National Grid
Vertical reference: ODN
Scale @ A1: 1:2500

REV	REMARK	DATE
00	First Issue	May 2018
...
...
...
...